PIONEER
Pioneer Energy Services

DUAL COMP POROSITY LOG

Company RJM COMPANY
Well GROSSARDT NO. 3
Field KRAFT-PRUSA
County BARTON State KANSAS

Location: API #: 15-009-26184-00-00
2310' FNL & 1300' FWL
E2-SE-SW-NW
SEC 10 TWP 17S RGE 11W

Other Services
DIL/MEL
BHCS

Elevation
K.B. 1863'
D.F. N/A
G.L. 1855'

Permanent Datum GROUND LEVEL Elevation 1855'
Log Measured From KELLY BUSHING
Drilling Measured From KELLY BUSHING

Company	RJM COMPANY
Well	GROSSARDT NO. 3
Field	KRAFT-PRUSA
County	BARTON
State	KANSAS
Date	9/15/2017
Run Number	ONE
Type Log	CNL/CDL
Depth Driller	3372'
Depth Logger	3370'
Bottom Logged Interval	3349'
Top Logged Interval	2700'
Type Fluid In Hole	CHEMICAL
Salinity, PPM CL	6,000
Density	9.2
Level	FULL
Max. Rec. Temp. F	110
Operating Rig Time	4 HOURS
Equipment -- Location	108 HAYS
Recorded By	J. HENRICKSON
Witnessed By	WYATT URBAN

Borehole Record

Run No.	Bit	From	To
ONE	12.25"	0	346'
TWO	7.875"	346'	TD

Casing Record

Size	Wgt.	From	To
8.625"	23#	0	346'

<<< Fold Here >>>

All interpretations are opinions based on inferences from electrical or other measurements and Pioneer Wireline Services, LLC cannot and does not guarantee the accuracy or correctness of any interpretation, and Pioneer Wireline Services, LLC will not be liable or responsible for any loss, costs, damages, or expenses incurred or sustained by anyone resulting from any interpretation made by any of our officers, agents or employees.

Comments

N/A DENOTES NOT AVAILABLE OR NON-APPLICABLE.

CLAFLIN KANSAS
5 NORTH, EAST INTO

Log Measured From: KELLY BUSHING 8 Ft. Above Permanent Datum

THANK YOU FOR USING PIONEER ENERGY SERVICES
www.pioneeres.com 785-625-3858

Your Pioneer Energy Services Crew	This Log Record Was Witnessed By
Engineer: J. HENRICKSON	Primary Witness: WYATT URBAN
Operator:	Secondary Witness:
Operator:	Secondary Witness:
Operator:	Secondary Witness:

Log Variables

DatabaseC:\ProgramData\Warrior\Data\rjm_grossardt_3.db
Dataset field/well/stack/pass3.1/_vars_

Top - Bottom

A	BOREID in	BOTTEMP degF	CASEOD in	CASETHCK in	FLUIDDEN g/cc	M	MATRXDEN g/cc
1	7.875	110	5.5	0	1	2	2.71

NPORSEL	PERFS	SNDERR mmho/m	SNDERRM mmho/m	SPSHIFT mV	SRFTEMP degF	SZCOR	TDEPTH ft
Limestone	0	0	0	-120	65	Off	3370

Sensor	Offset (ft)	Schematic	Description	Length (ft)	O.D. (in)	Weight (lb
			GR-M&W (89-M&W)	3.00	3.50	50.00
GR	33.00					
CNLSC	29.90		CNT-M&W (tk10-MW)	5.50	3.50	100.00
CNSSC	29.15					
			CDL-M&W (168-986)	8.50	4.00	250.00
LSD	20.85					
DCAL	20.83					
SSD	20.35					
RLL3	15.80					
RLL3F	15.79					
			DIL-M&W (1987)	18.50	3.50	220.00
CILD	8.00					

CILM	4.70				
SP	0.20				

Dataset: rjm_grossardt_3.db: field/well/stack/pass3.1
Total length: 35.50 ft
Total weight: 620.00 lb
O.D.: 4.00 in

PIONEER
Pioneer Energy Services

MAIN PASS

Database File	rjm_grossardt_3.db
Dataset Pathname	stack/pass3.1
Presentation Format	cdl
Dataset Creation	Fri Sep 15 05:04:03 2017
Charted by	Depth in Feet scaled 1:600

0	GAMMA RAY (GAPI)	150
6	CALIPER (in)	16

30	COMPENSATED DENSITY (pu)	-10
2	BULK DENSITY (g/cc)	3
15000	LINE TENSION (lb)	0
-0.25	CORRECTION (g/cc)	0.25

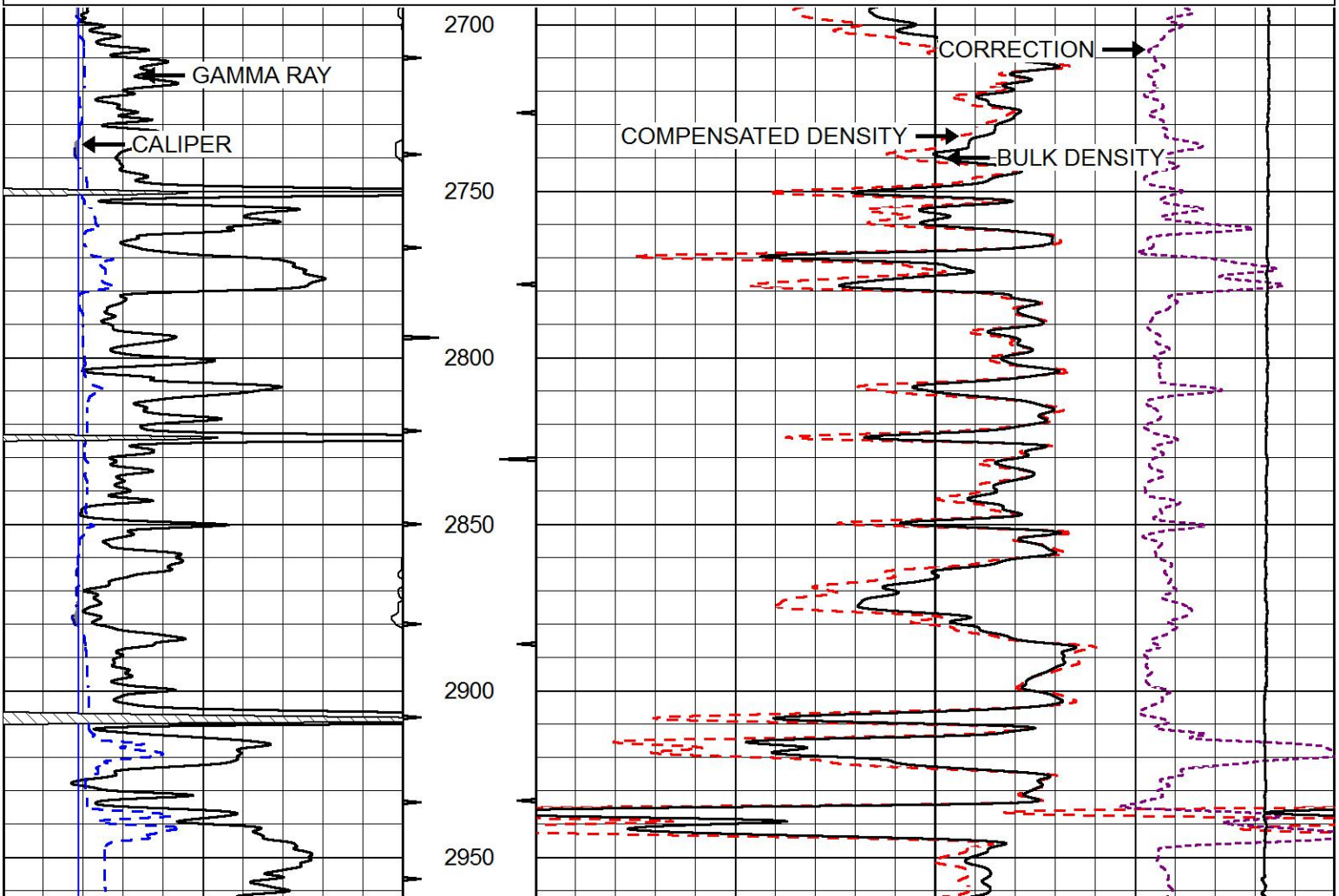

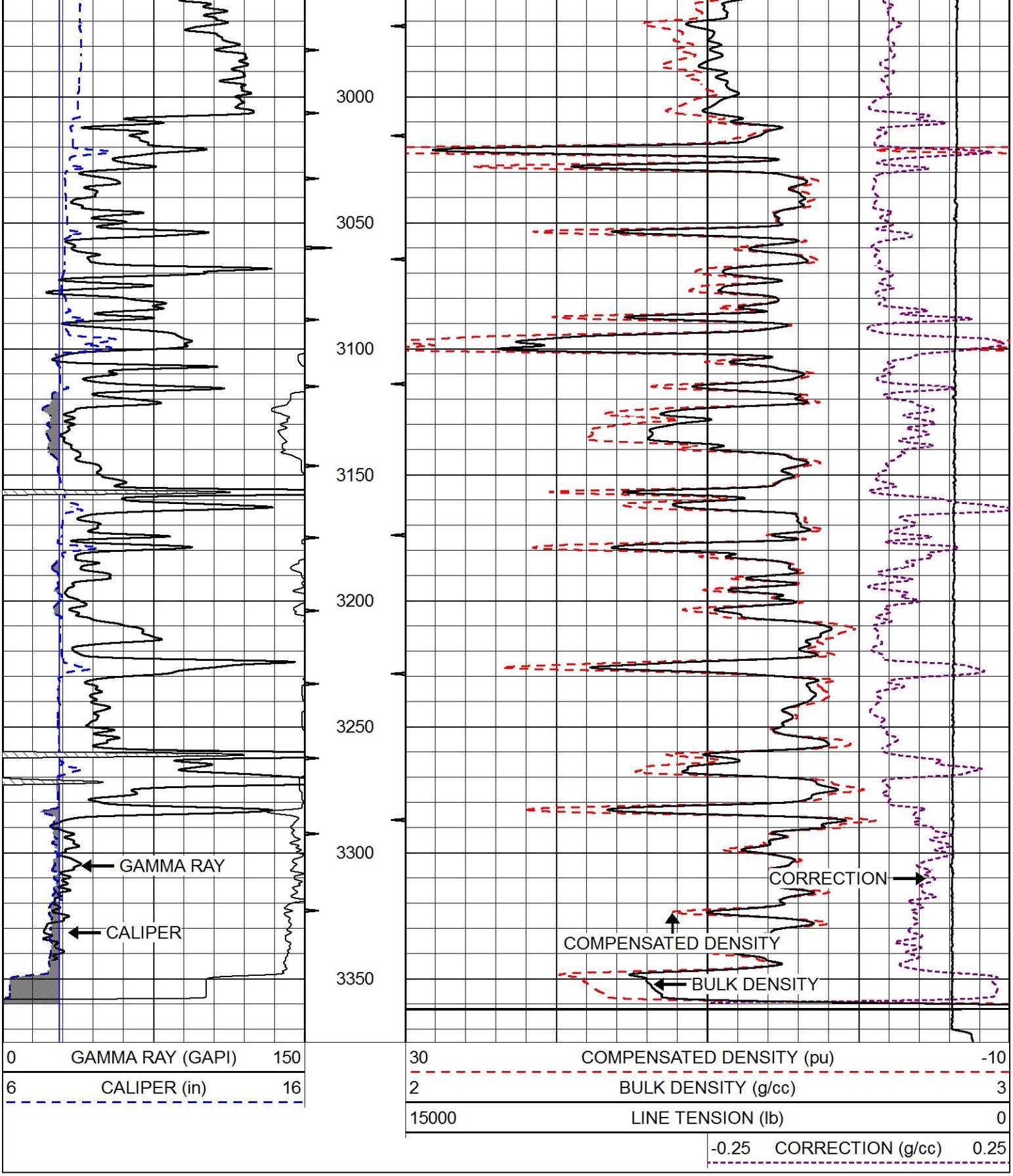

PIONEER
Pioneer Energy Services

MAIN PASS

Database File	rjm_grossardt_3.db
Dataset Pathname	stack/pass3.1

Presentation Format	cndlspec
Dataset Creation	Fri Sep 15 05:04:03 2017
Charted by	Depth in Feet scaled 1:240

0	GAMMA RAY (GAPI)	150
6	dcal (in)	16
6	BIT SIZE (in)	16

30	COMPENSATED NEUTRON (pu)	-10
30	COMPENSATED DENSITY (2.71 ma) (pu)	-10
15000	LINE TENSION (lb)	0
-0.25	CORRECTION (g/cc)	0.25

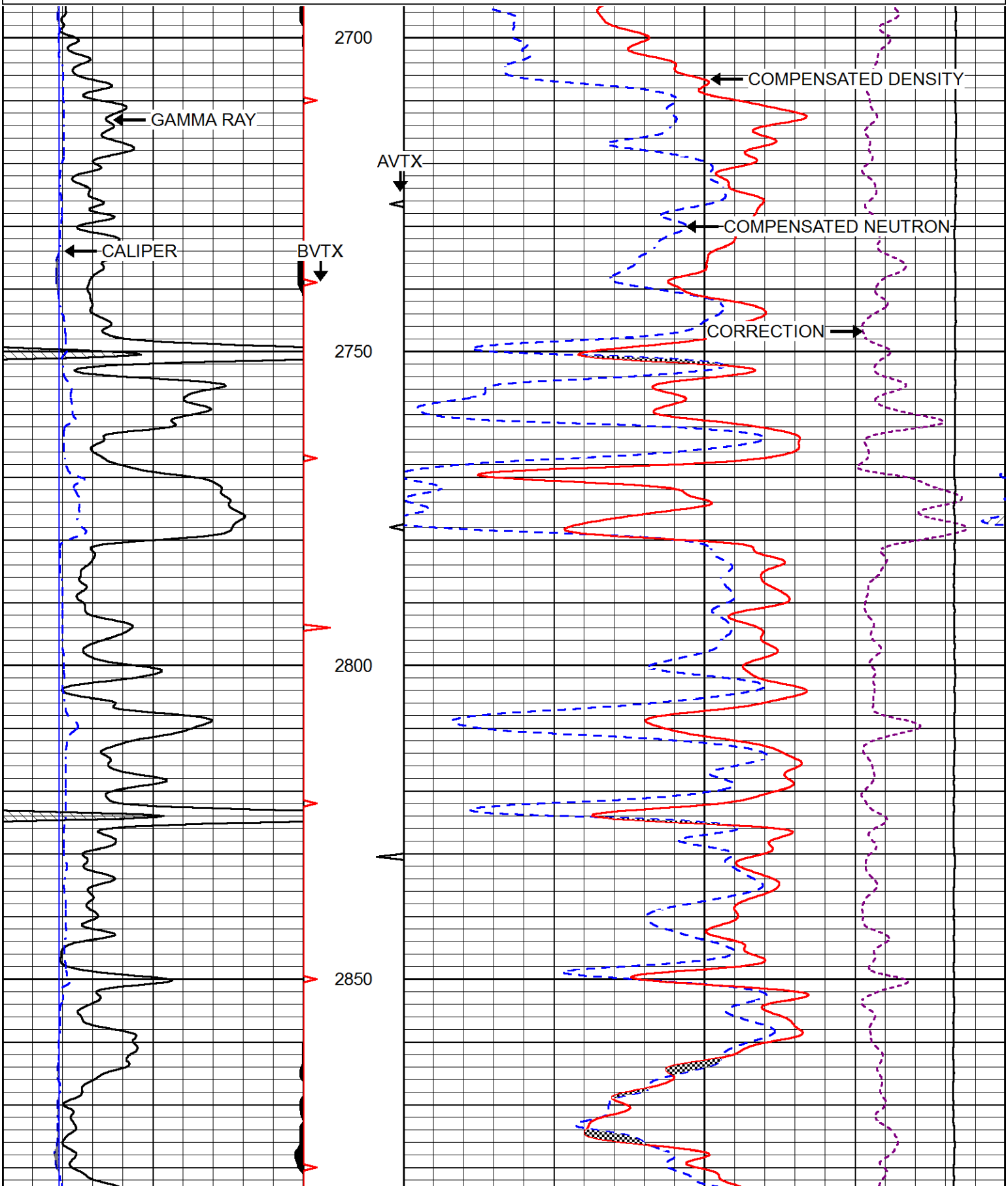

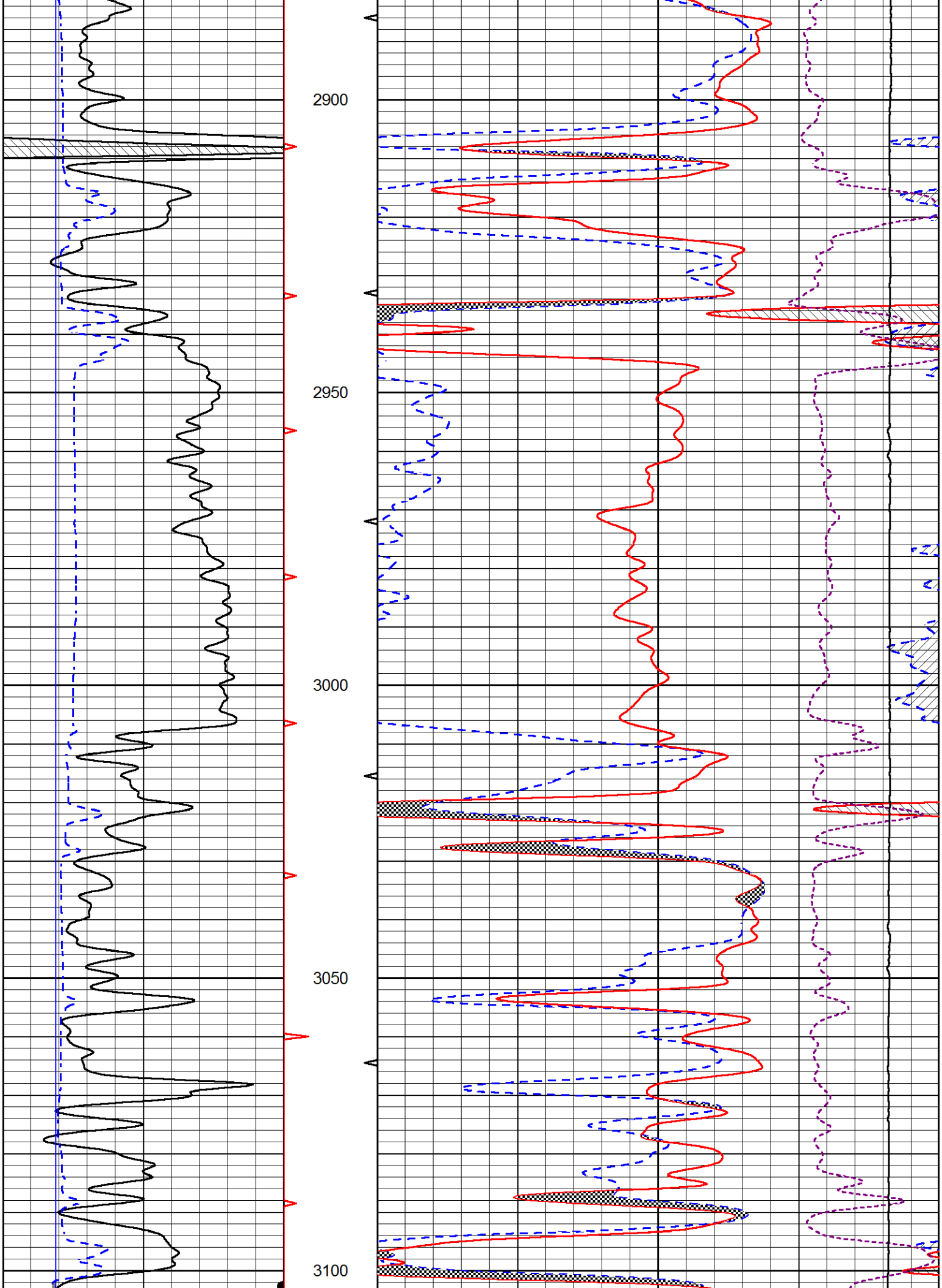
2900
2950
3000
3050
3100

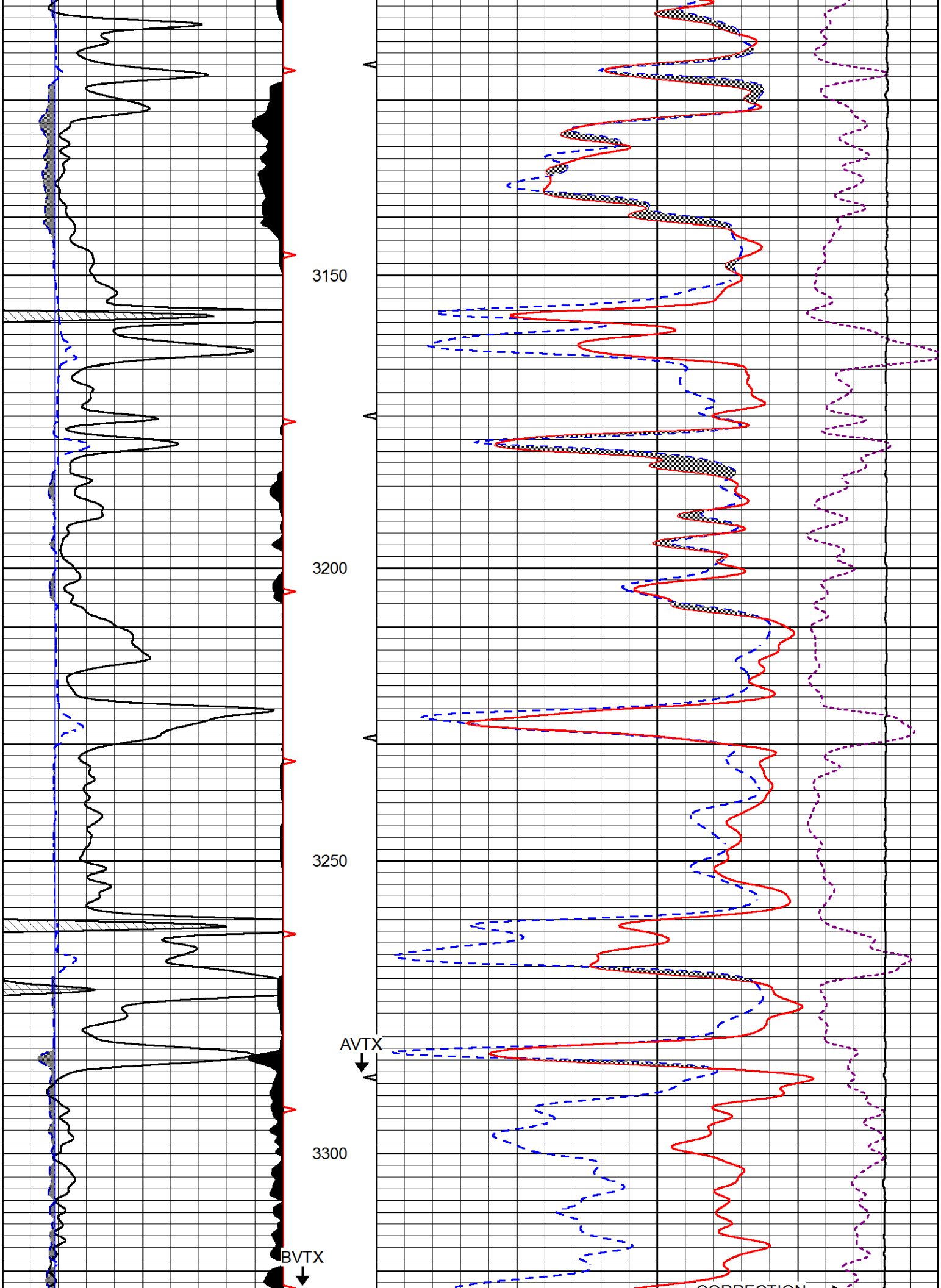
3150
3200
3250
AVTX
3300
BVTX



0	GAMMA RAY (GAPI)	150
6	dcal (in)	16
6	BIT SIZE (in)	16

30	COMPENSATED NEUTRON (pu)	-10
30	COMPENSATED DENSITY (2.71 ma) (pu)	-10
15000	LINE TENSION (lb)	0
-0.25	CORRECTION (g/cc)	0.25

PIONEER
Pioneer Energy Services

REPEAT SECTION

Database File	rjm_grossardt_3.db
Dataset Pathname	stack/pass2.1
Presentation Format	cndlspec
Dataset Creation	Fri Sep 15 04:32:30 2017
Charted by	Depth in Feet scaled 1:240

0	GAMMA RAY (GAPI)	150
6	dcal (in)	16
6	BIT SIZE (in)	16

30	COMPENSATED NEUTRON (pu)	-10
30	COMPENSATED DENSITY (2.71 ma) (pu)	-10
15000	LINE TENSION (lb)	0
-0.25	CORRECTION (g/cc)	0.25

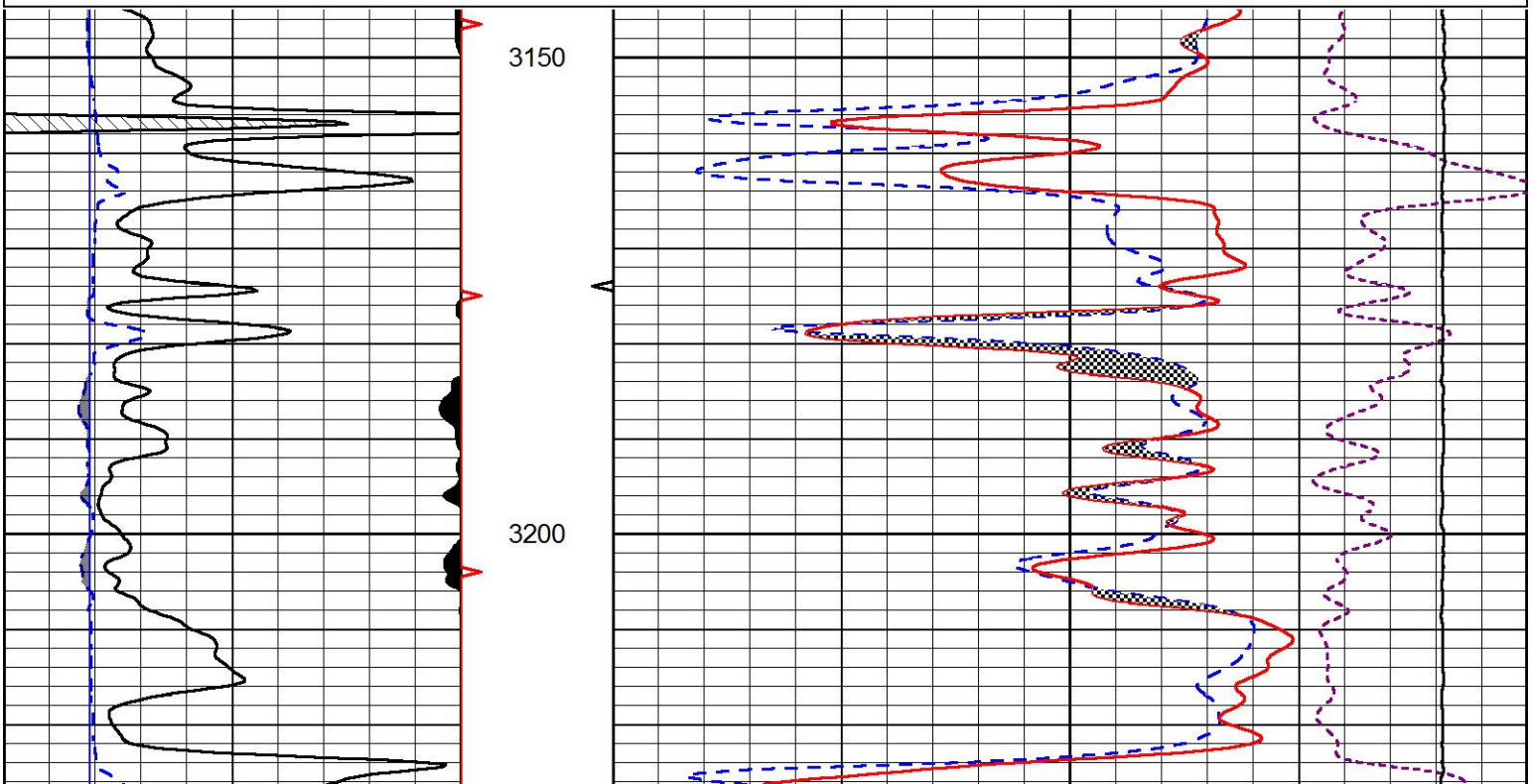

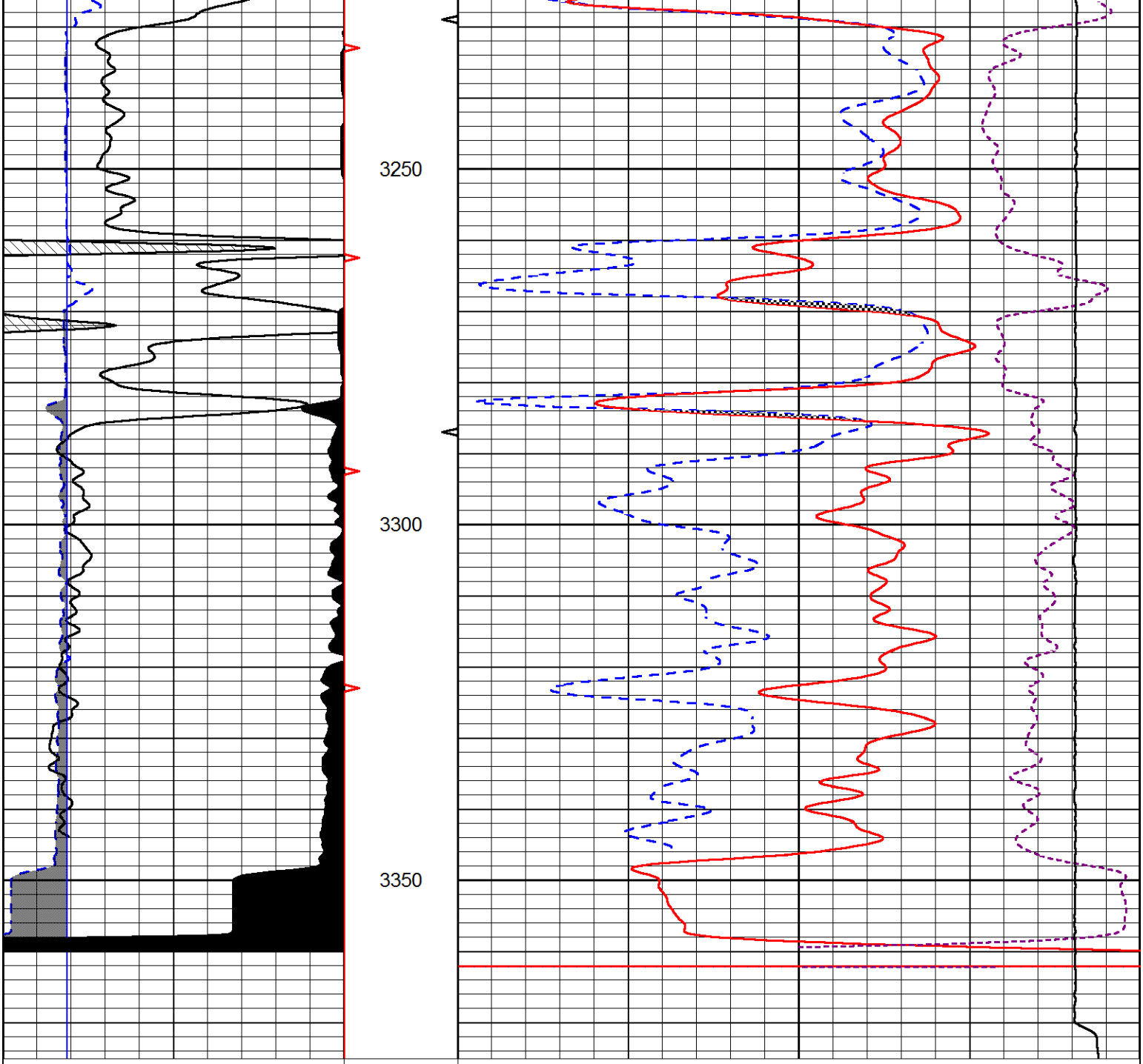

Calibration Report

Database File	rjm_grossardt_3.db
Dataset Pathname	stack/pass3.1
Dataset Creation	Fri Sep 15 05:04:03 2017

Dual Induction Calibration Report

Serial-Model:	1987-M&W
Calibration Performed:	Tue Apr 11 16:07:38 2017

	Readings		References		Results	
Loop:	Air	Loop	Air	Loop	Gain	Offset

Loop:	Air	Loop	Air	Loop		Gain	Offset
Deep	178.615	710.235	0.000	255.800	mmho/m	0.530	-36.500
Medium	161.982	1441.110	0.000	255.800	mmho/m	0.440	-110.500

Compensated Density Calibration Report

Serial-Model: 168-986-M&W
Source / Verifier: /
Master Calibration Performed: Tue Apr 11 16:07:47 2017

Master Calibration

	Density		Far Detector	Near Detector	
Magnesium	1.755	g/cc	4691.86	4818.19	cps
Aluminum	2.675	g/cc	859.57	3020.22	cps

Spine Angle = 74.61 Density/Spine Ratio = 0.523

	Size		Reading
Small Ring	4.00	in	1.03
Large Ring	14.00	in	1.23

Compensated Neutron Calibration Report

Serial Number: tk10-MW
Tool Model: M&W
Calibration Performed: Wed Nov 16 11:21:36 2016

Detector	Readings		Target		Normalization
Short Space	6240.00	cps	1000.00	cps	1.6025
Long Space	460.00	cps	1000.00	cps	1.9500

Gamma Ray Calibration Report

Serial Number: 89-M&W
Tool Model: M&W
Calibration Performed: Tue Apr 11 16:08:01 2017

Calibrator Value: 1000.0 GAPI

Background Reading: 0.0 cps
Calibrator Reading: 6.2 cps

Sensitivity: 0.5200 GAPI/cps

PIONEER
Pioneer Energy Services

Company	RJM COMPANY
Well	GROSSARDT NO. 3
Field	KRAFT-PRUSA
County	BARTON
State	KANSAS