Gamma Ray Ccl/Cement Bond Log

Company Jones Oil Explorarion, LLC
Well High # 33-1
Field
County Chautauqua State Kansas

Location: API #: 15-019-27612-00-00
NE-SE-SW-NE
3116 FSL & 1544 FEL
SEC 33 TWP 34S RGE 12E

Other Services

Permanent Datum	Ground Level	Elevation	873' est.
Log Measured From	Ground Level		
Drilling Measured From	Ground Level		

Elevation
K.B. —
D.F. —
G.L. 873' est.

Date	19Feb2018		
Run Number	One		
Depth Driller	1050'		
Depth Logger	1048'		
Bottom Logged Interval	1047'		
Top Log Interval	Surface		
Open Hole Size			
Type Fluid	Water		
Density / Viscosity	N/A		
Max. Recorded Temp.	N/A		
Estimated Cement Top	Surface		
Time Well Ready	Upon Arrival		
Time Logger on Bottom			
Equipment Number	OW4		
Location	Hominy	Oklahoma	
Recorded By	Miears		
Witnessed By	Mr. Jones		

Borehole Record				Tubing Record			
Run Number	Bit	From	To	Size	Weight	From	To

Casing Record	Size	Wgt/Ft	Top	Bottom
Surface String				
Prot. String				
Production String	2 7/8"		Surface	T.D.
Liner				

Company Jones Oil Explorarion, LLC
Well High # 33-1
Field
County Chautauqua
State Kansas

<<< Fold Here >>>

All interpretations are opinions based on inferences from electrical or other measurements and we cannot and do not guarantee the accuracy or correctness of any interpretation, and we shall not, except in the case of gross or willful negligence on our part, be liable or responsible for any loss, costs, damages, or expenses incurred or sustained by anyone resulting from any interpretation made by any of our officers, agents or employees. These interpretations are also subject to our general terms and conditions set out in our current Price Schedule.

Comments

File #4816gncbl-ow4
Thank You for using Osage Wireline!!

Crew: B. Marshall

Gr/Ccl/Vdl

Database File: 4816gncbl-ow4 jones high 33-1.db
Dataset Pathname: pass2.2
Presentation Format: scbl_dr
Dataset Creation: Mon Feb 19 09:45:27 2018 by Calc SOC 111108
Charted by: Depth in Feet scaled 1:240

75	Collar Locator	-7.5	0	Amplitude (mV)	150	200
0	Gamma Ray (GAPI)	150	1400	TT3FT (usec)	200	
150	GR (GAPI)	300				

VDL 1200

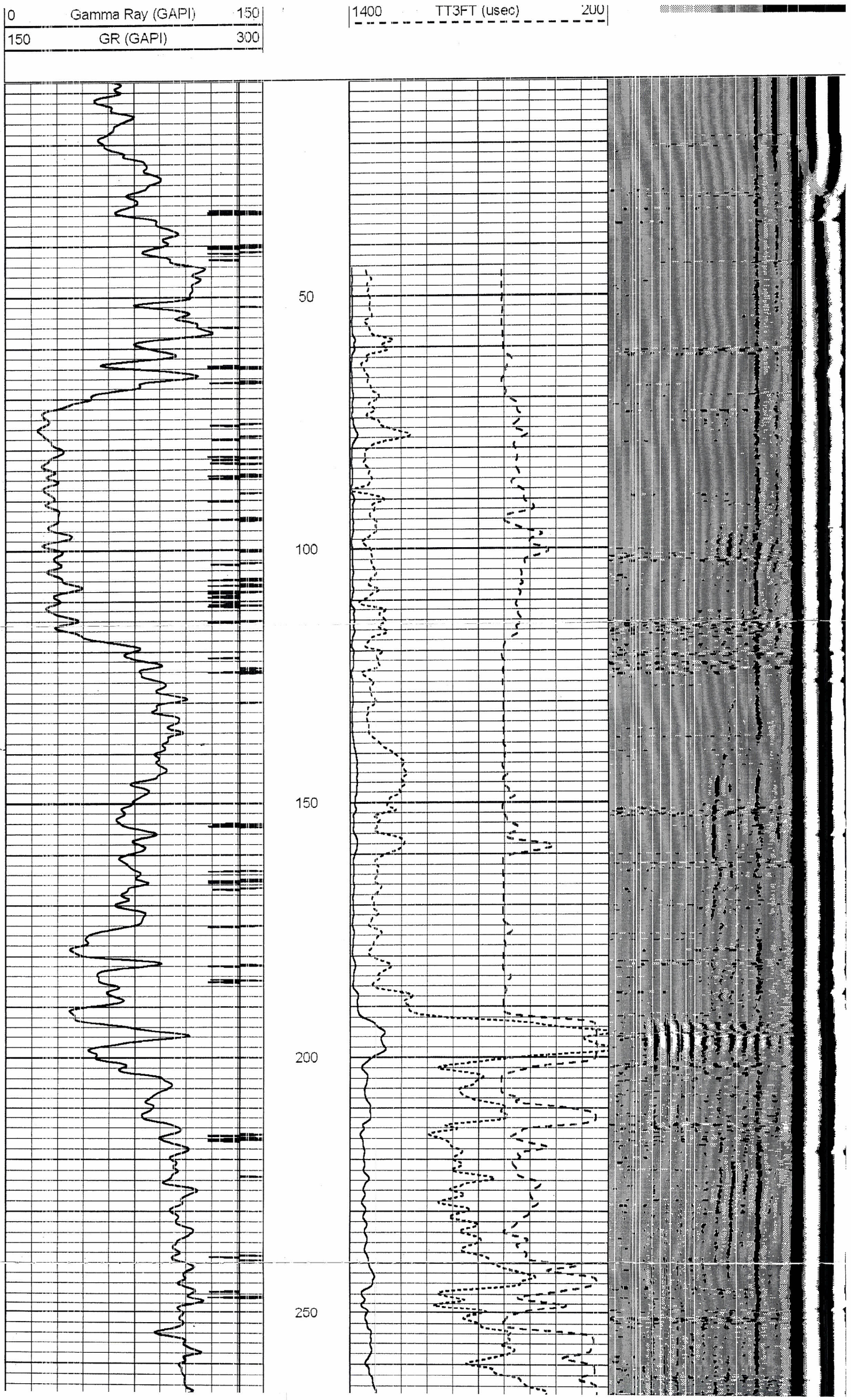
0
Gamma Ray (GAPI)
150
150
GR (GAPI)
300
1400
TT3FT (usec)
200
50
100
150
200
250

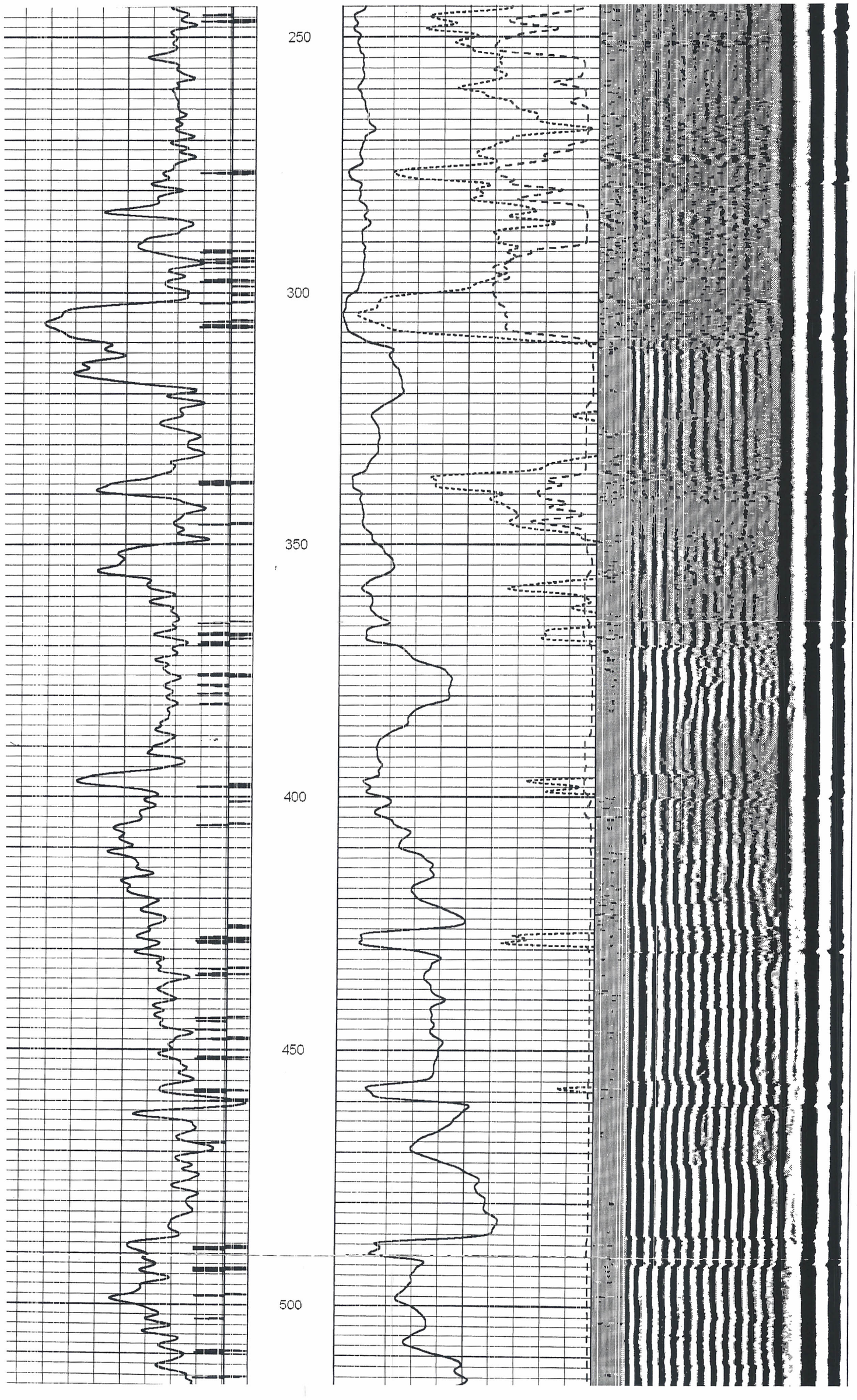
250
300
350
400
450
500

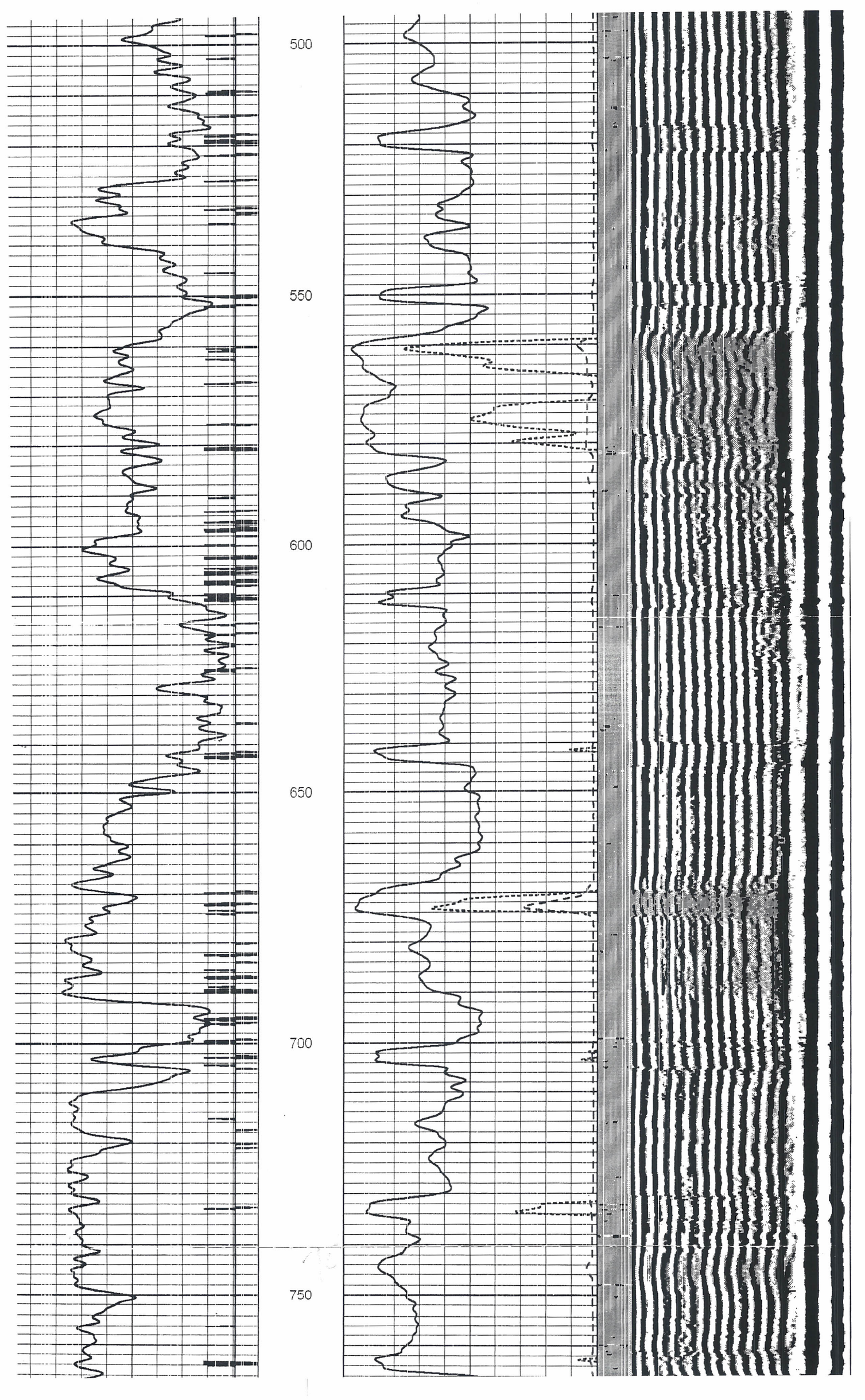
500
550
600
650
700
750

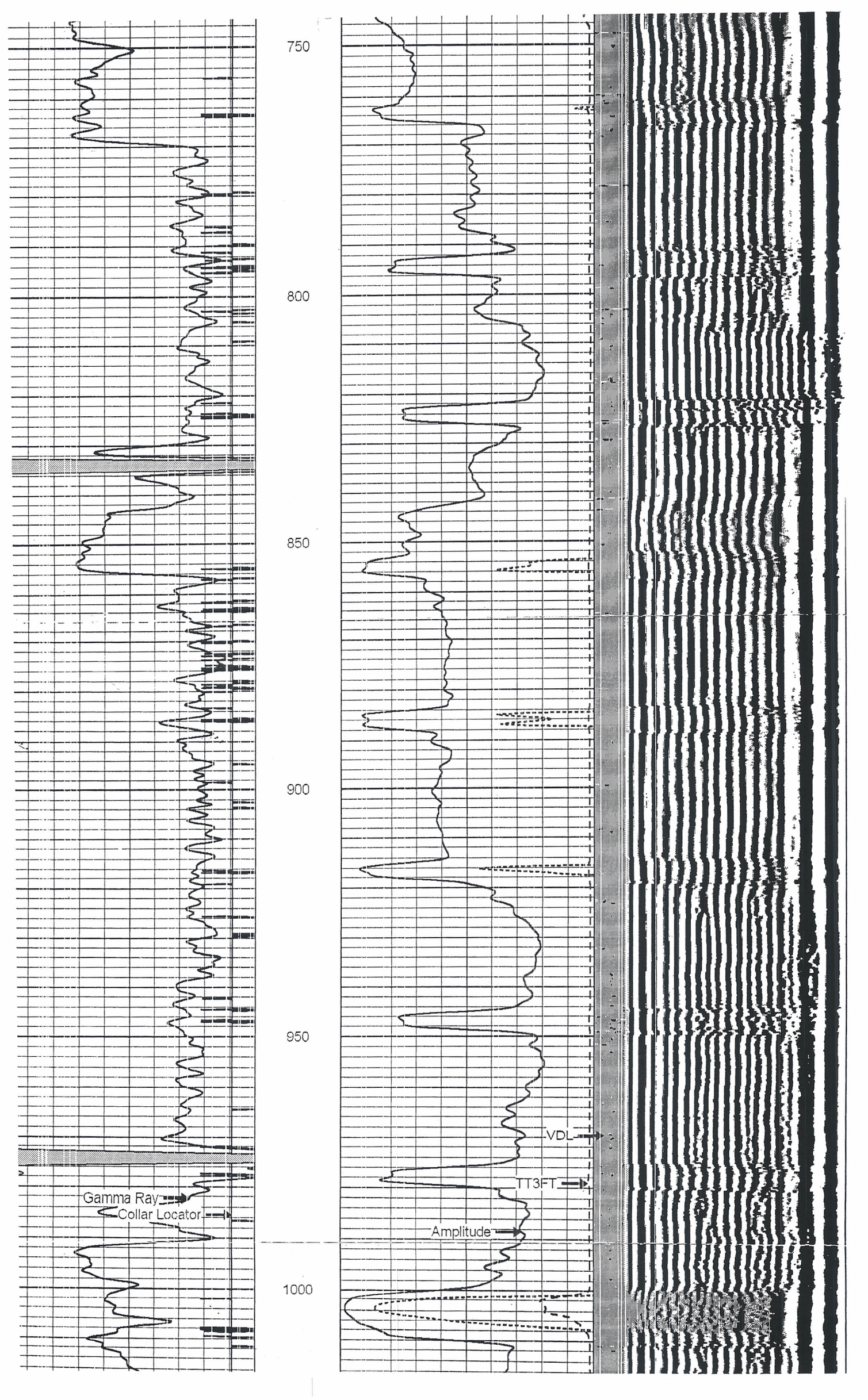
750
800
850
900
950
1000
Gamma Ray
Collar Locator
VDL
TT3FT
Amplitude

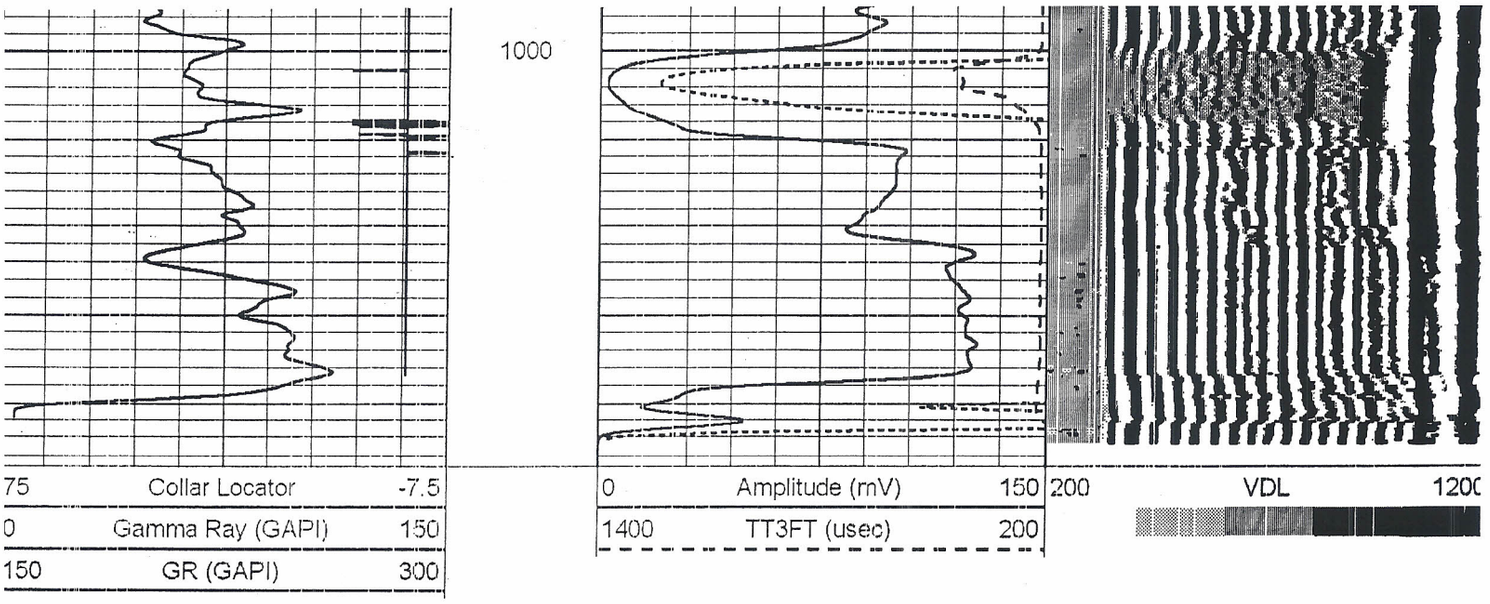

Gr/Ccl/Vdl

Sensor	Offset (ft)	Schematic	Description	Len (ft)	OD (in)	Wt (lb)
CHD	12.33		STNDRD Standard Cable Head	1.00	1.69	10.00
CBLPROBE	11.33		CBLPROBE-PRB169SLIM (000908) PROBE 1 11/16 GR/CCL/CBL	11.33	1.69	20.00
CCL	10.33					
GR	7.42					
WVF3FT	4.50					
WVF5FT	3.58					
WVFSYNC	0.00					

Dataset: 4816gncbl-ow4 jones high 33-1.db: field/well/run1/pass2.2
Total Length: 12.33 ft
Total Weight: 30.00 lb
O.D. 1.69 in