DUAL INDUCTION LOG

Company WOOLSEY OPERATING COMPANY, LLC.
Well SMARSH #1
Field SPIVEY-GRABS
County KINGMAN State KANSAS

Location: API # : 15-095-22329-0000
520' FNL & 2470' FEL
W/2 - NW - NE
SEC 21 TWP 30S RGE 7W

Permanent Datum GROUND LEVEL Elevation 1512
Log Measured From KELLY BUSHING 8' A.G.L.
Drilling Measured From KELLY BUSHING

Other Services
CDL/CNL/PE
SONIC

Elevation
K.B. 1520
D.F. 1518
G.L. 1512

Date	12/19/18		
Run Number	ONE		
Depth Driller	4352		
Depth Logger	4347		
Bottom Logged Interval	4345		
Top Log Interval	00		
Casing Driller	8 5/8"@263'		
Casing Logger	263		
Bit Size	7 7/8"		
Type Fluid in Hole	CHEMICAL MUD	CHLORIDES 8,000 PPM	
Density / Viscosity	9.0/59		
pH / Fluid Loss	11.0/8.8		
Source of Sample	FLOWLINE		
Rm @ Meas. Temp	.400@80F		
Rmf @ Meas. Temp	.300@80F		
Rmc @ Meas. Temp	.480@80F		
Source of Rmf / Rmc	MEASUREMENT		
Rm @ BHT	.269@119F		
Time Circulation Stopped	2.5 HOURS		
Time Logger on Bottom	7:45 P.M.		
Maximum Recorded Temperature	119F		
Equipment Number	922339		
Location	HAYS, KANSAS		
Recorded By	JEFF LUEBBERS		
Witnessed By	BILL KLAVER		

<<< Fold Here >>>

All interpretations are opinions based on inferences from electrical or other measurements and we cannot and do not guarantee the accuracy or correctness of any interpretation, and we shall not, except in the case of gross or willful negligence on our part, be liable or responsible for any loss, costs, damages, or expenses incurred or sustained by anyone resulting from any interpretation made by any of our officers, agents or employees. These interpretations are also subject to our general terms and conditions set out in our current Price Schedule.

Comments

THANK YOU FOR USING ELI WIRELINE HAYS, KANSAS (785) 628-6395
DIRECTIONS
RAGO, KS., 2S. ON HWY 14. 1/2W., S. INTO

MAIN SECTION

Database File:	3075pe.db
Dataset Pathname:	pass3.5
Presentation Format:	dil2
Dataset Creation:	Wed Dec 19 21:42:08 2018
Charted by:	Depth in Feet scaled 1:600

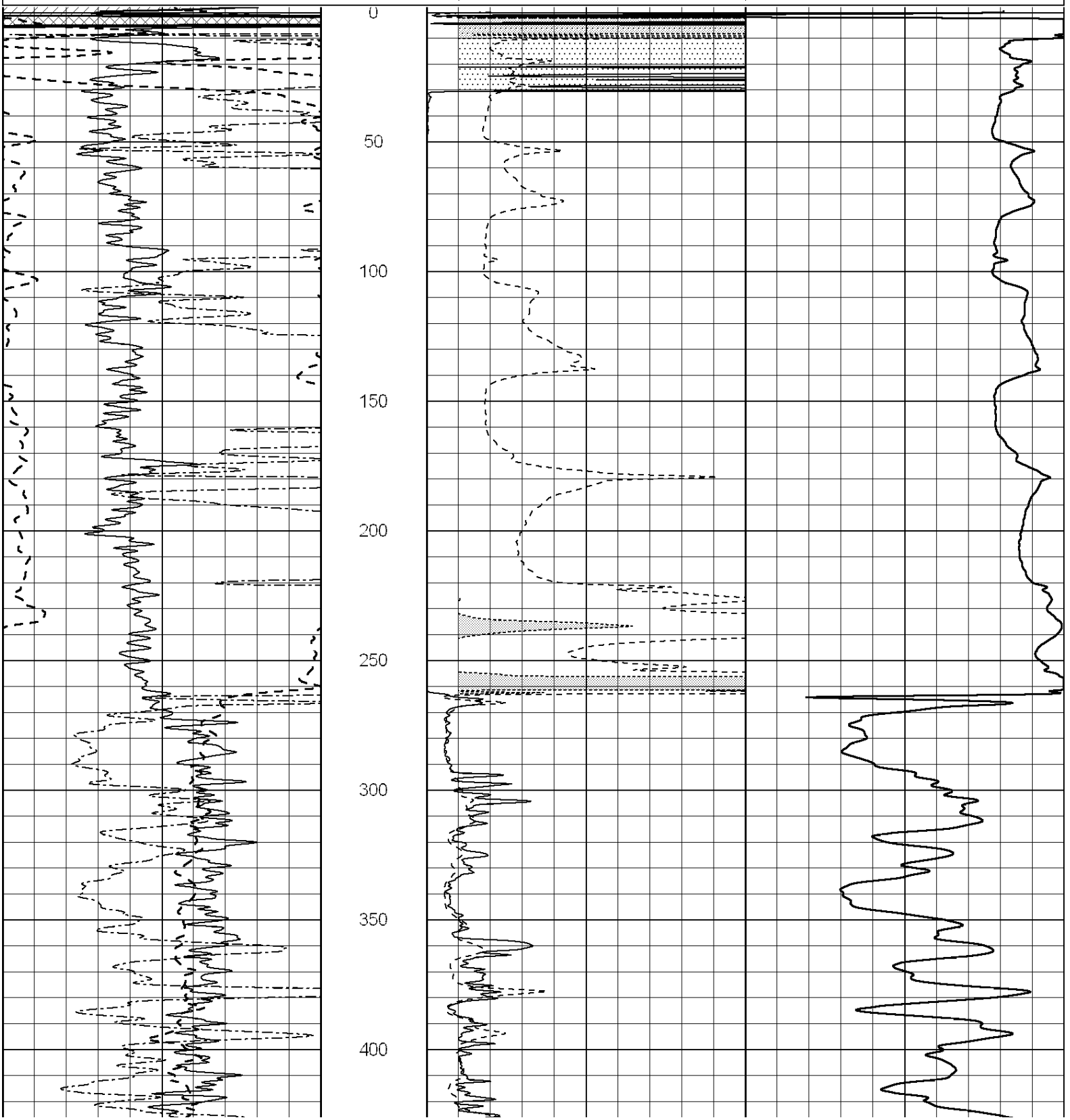

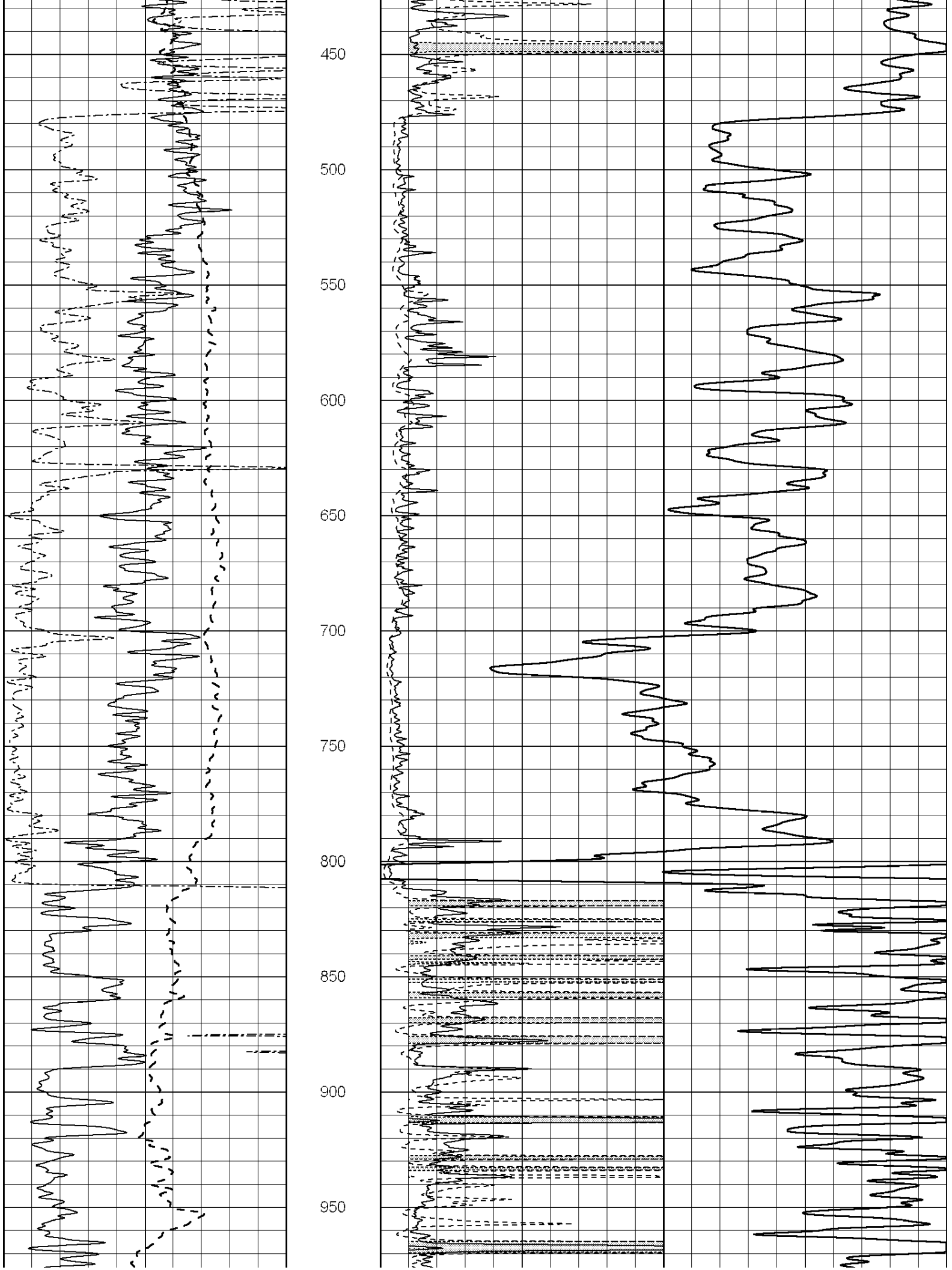
450
500
550
600
650
700
750
800
850
900
950

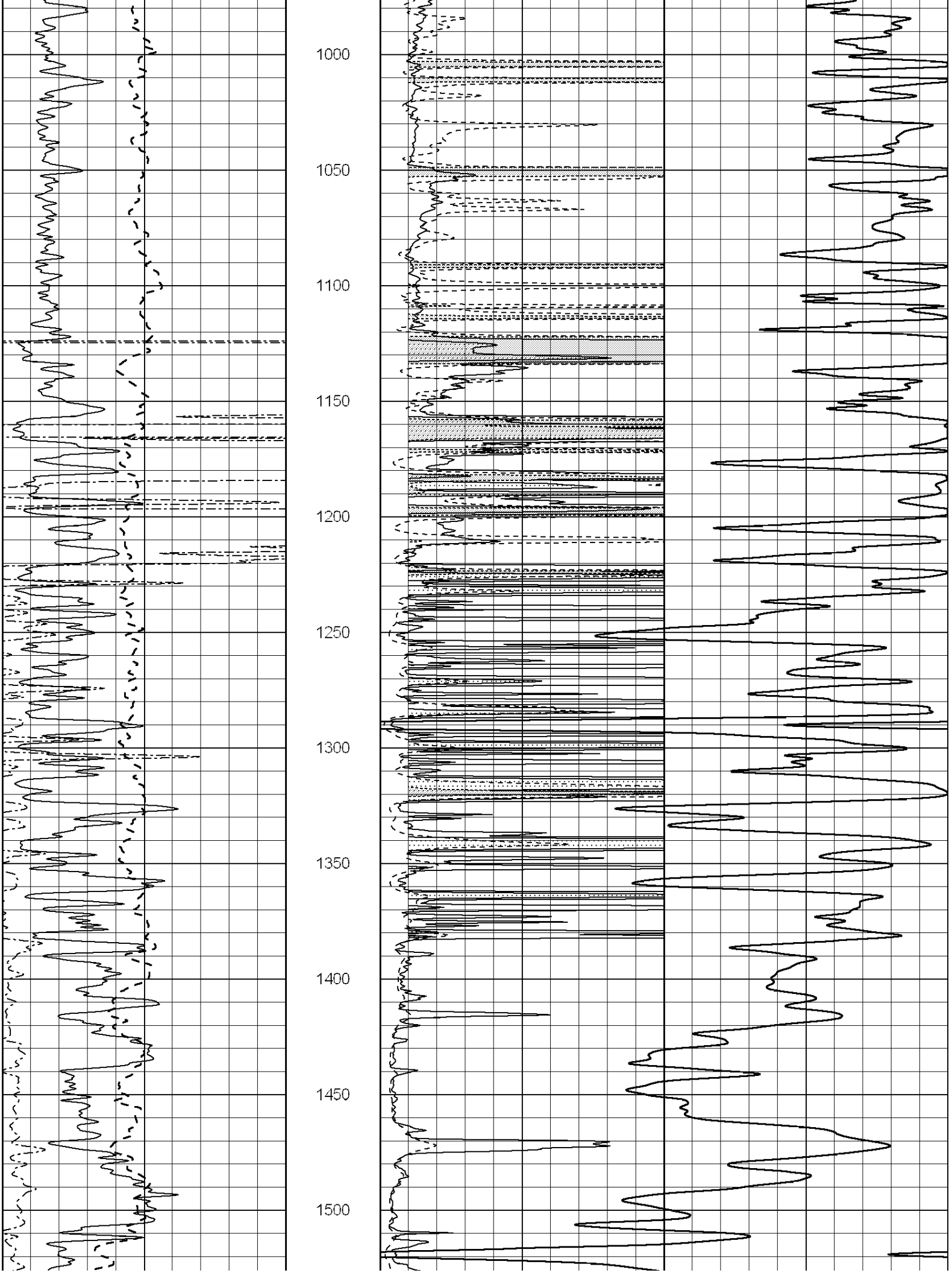
1000
1050
1100
1150
1200
1250
1300
1350
1400
1450
1500

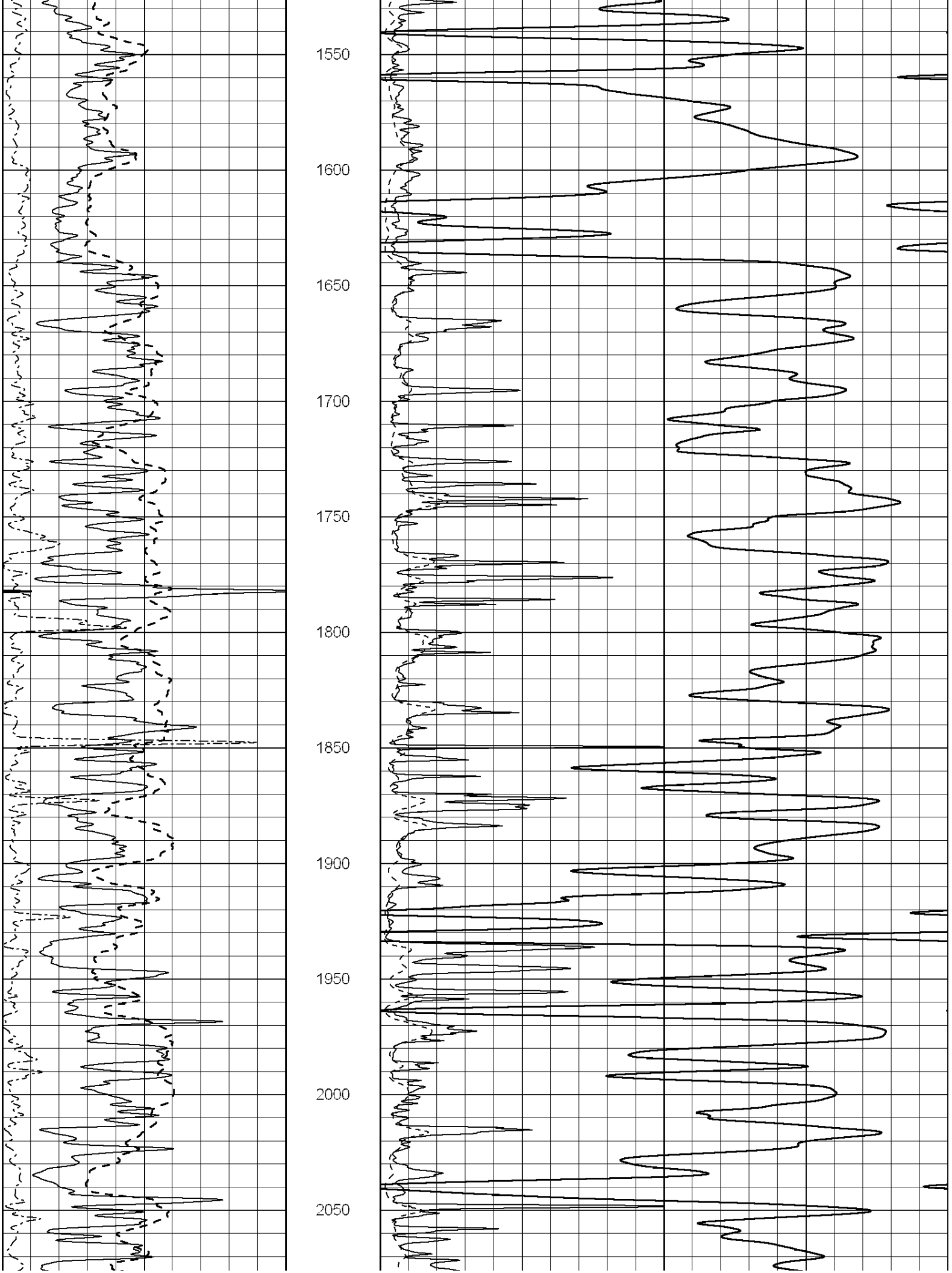
1550
1600
1650
1700
1750
1800
1850
1900
1950
2000
2050

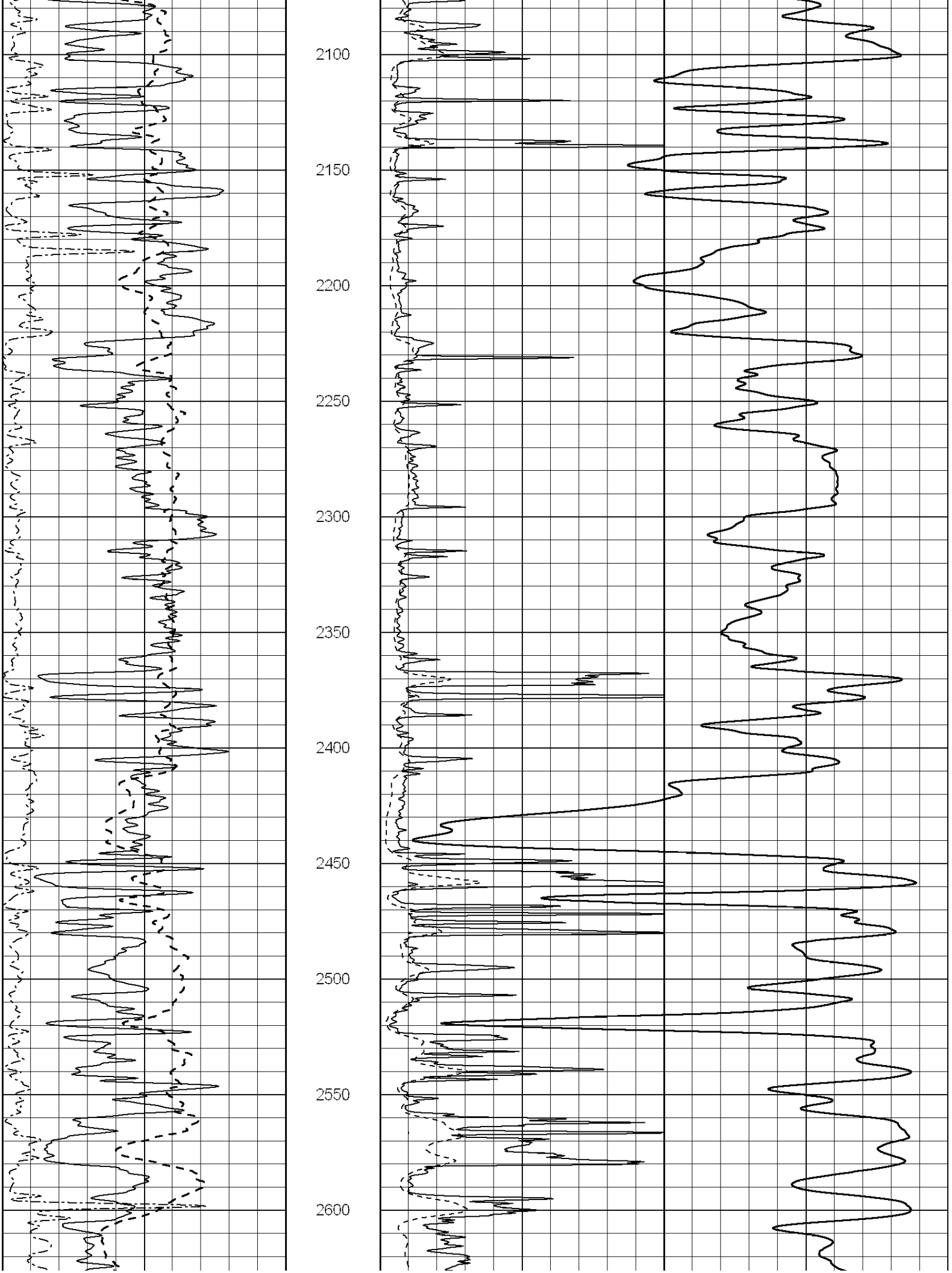
2100
2150
2200
2250
2300
2350
2400
2450
2500
2550
2600

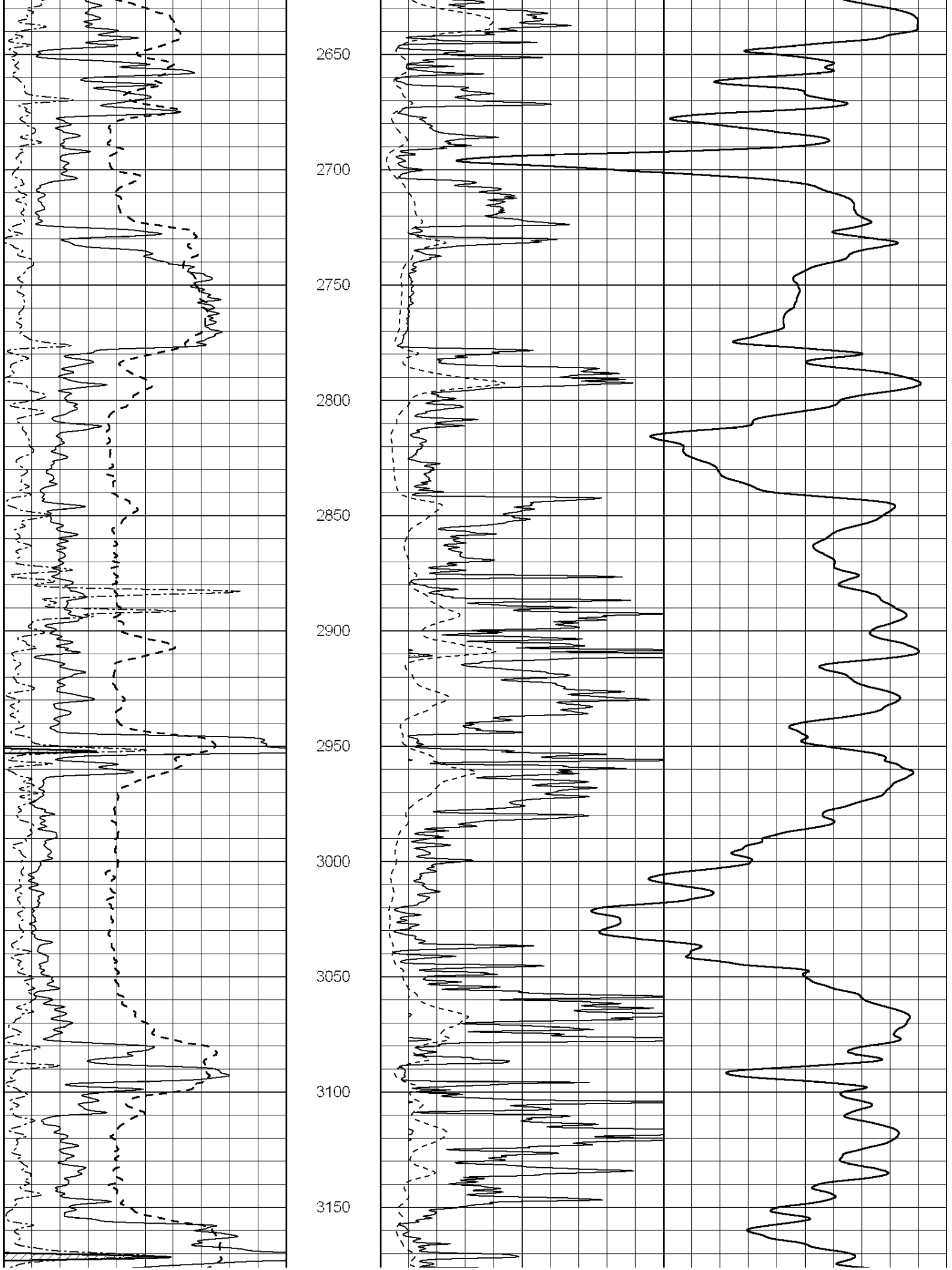
2650
2700
2750
2800
2850
2900
2950
3000
3050
3100
3150

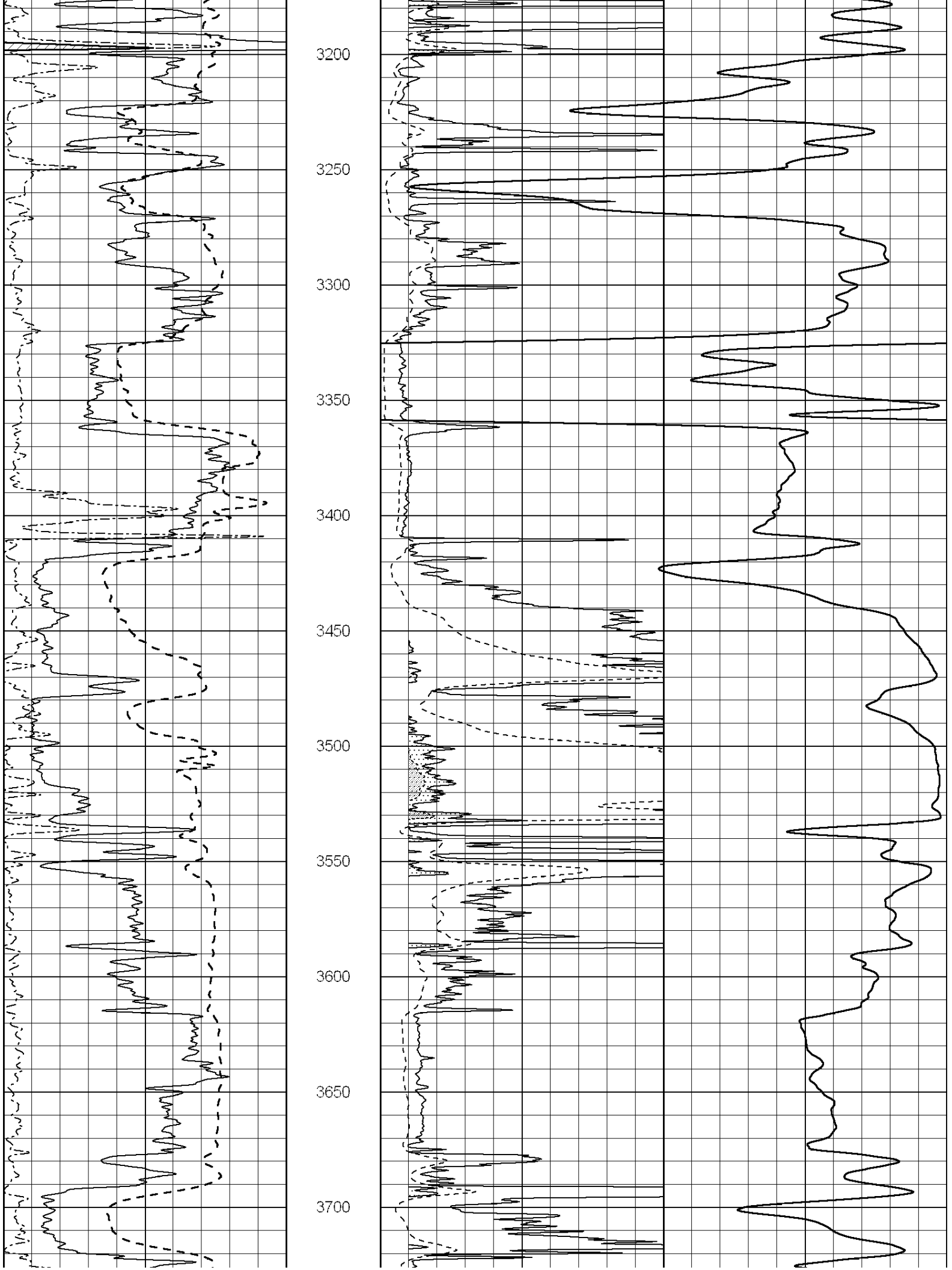
3200
3250
3300
3350
3400
3450
3500
3550
3600
3650
3700

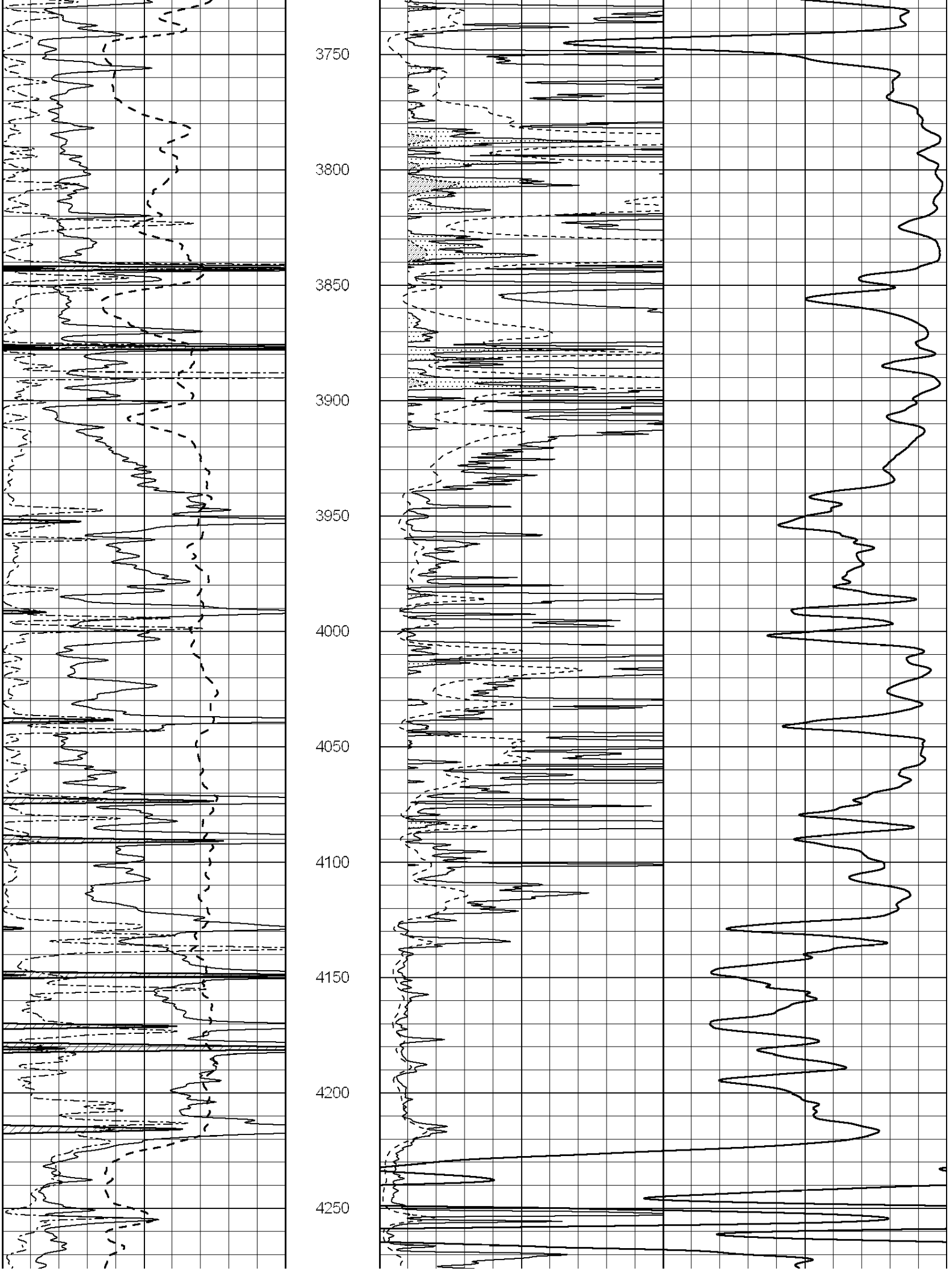
3750
3800
3850
3900
3950
4000
4050
4100
4150
4200
4250

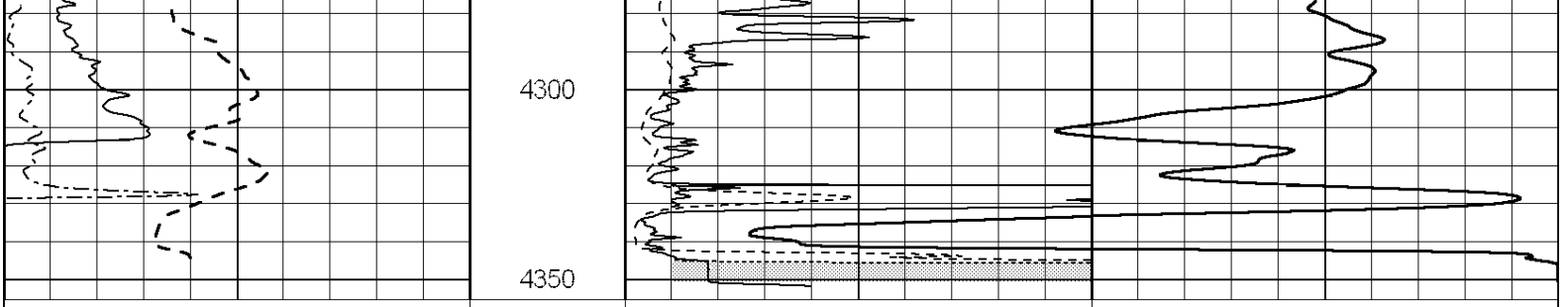

0	Gamma Ray (GAPI)	150
-100	SP (mV)	100
0	RWA (Ohm-m)	1

0	RLL3 (Ohm-m)	50
0	RILD (Ohm-m)	50
1000	CILD (mmho/m)	0
50	RILD X10 (Ohm-m)	500
50	RLL3 X10 (Ohm-m)	500

MAIN SECTION

Database File: 3075pe.db
Dataset Pathname: pass3.5
Presentation Format: _dil
Dataset Creation: Wed Dec 19 21:42:08 2018
Charted by: Depth in Feet scaled 1:240

0	GAMMA RAY (GAPI)	150
-100	SP (mV)	100
-250	Rxo/Rt	50
0	MINMK	20

0.2	SHALLOW GUARD (Ohm-m)	2000
0.2	DEEP INDUCTION (Ohm-m)	2000
0.2	MEDIUM INDUCTION (Ohm-m)	2000

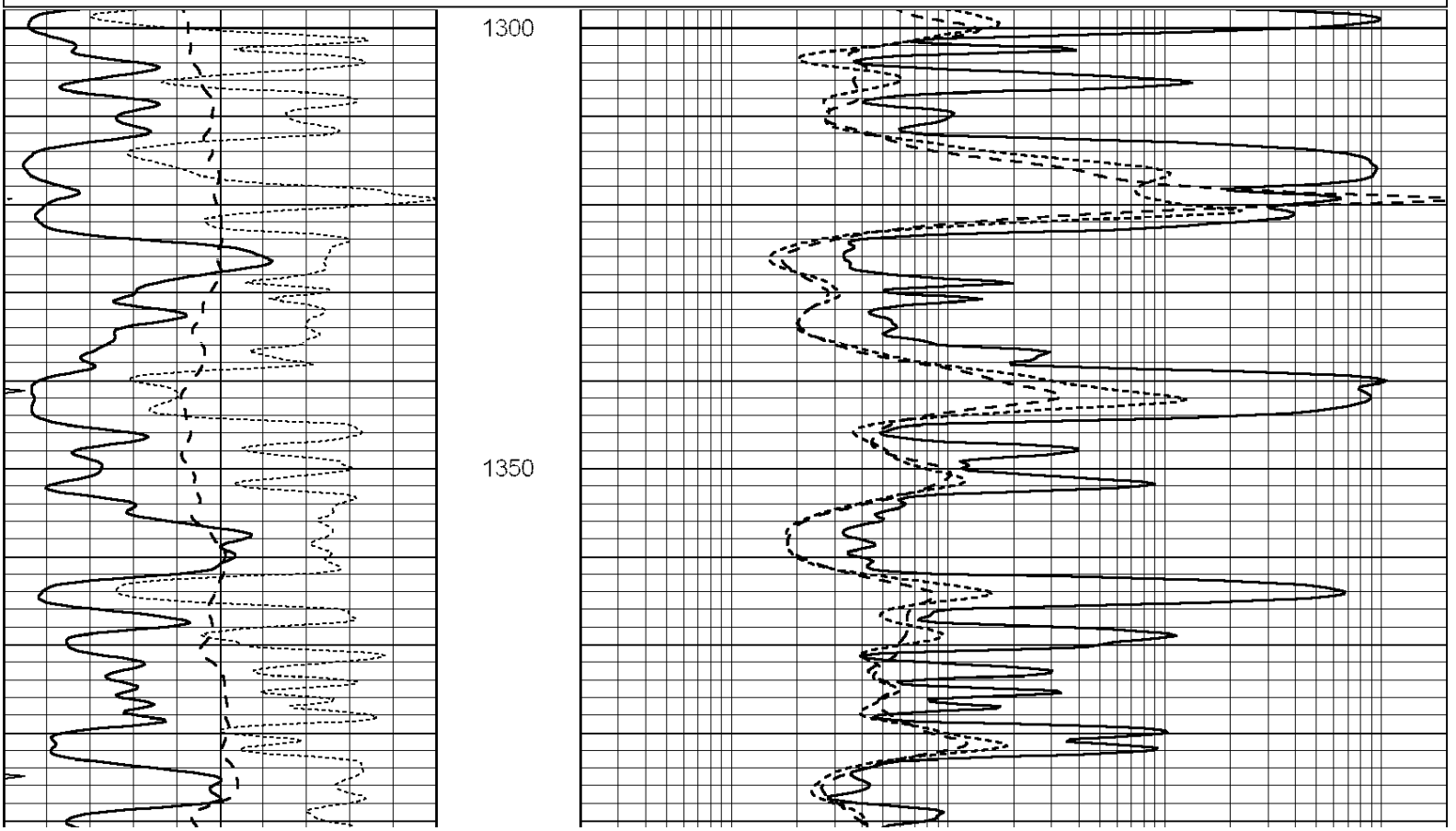

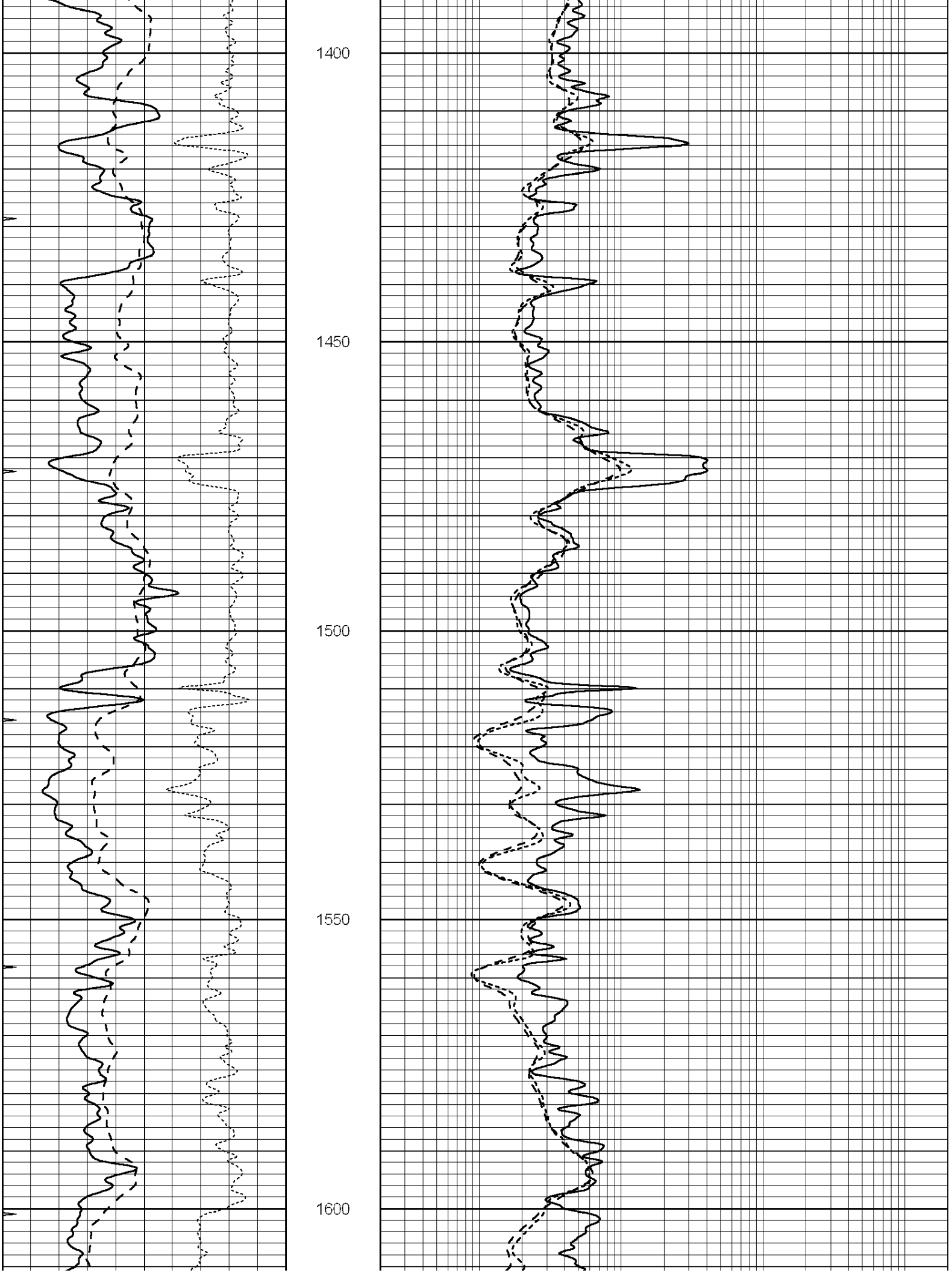
1400
1450
1500
1550
1600

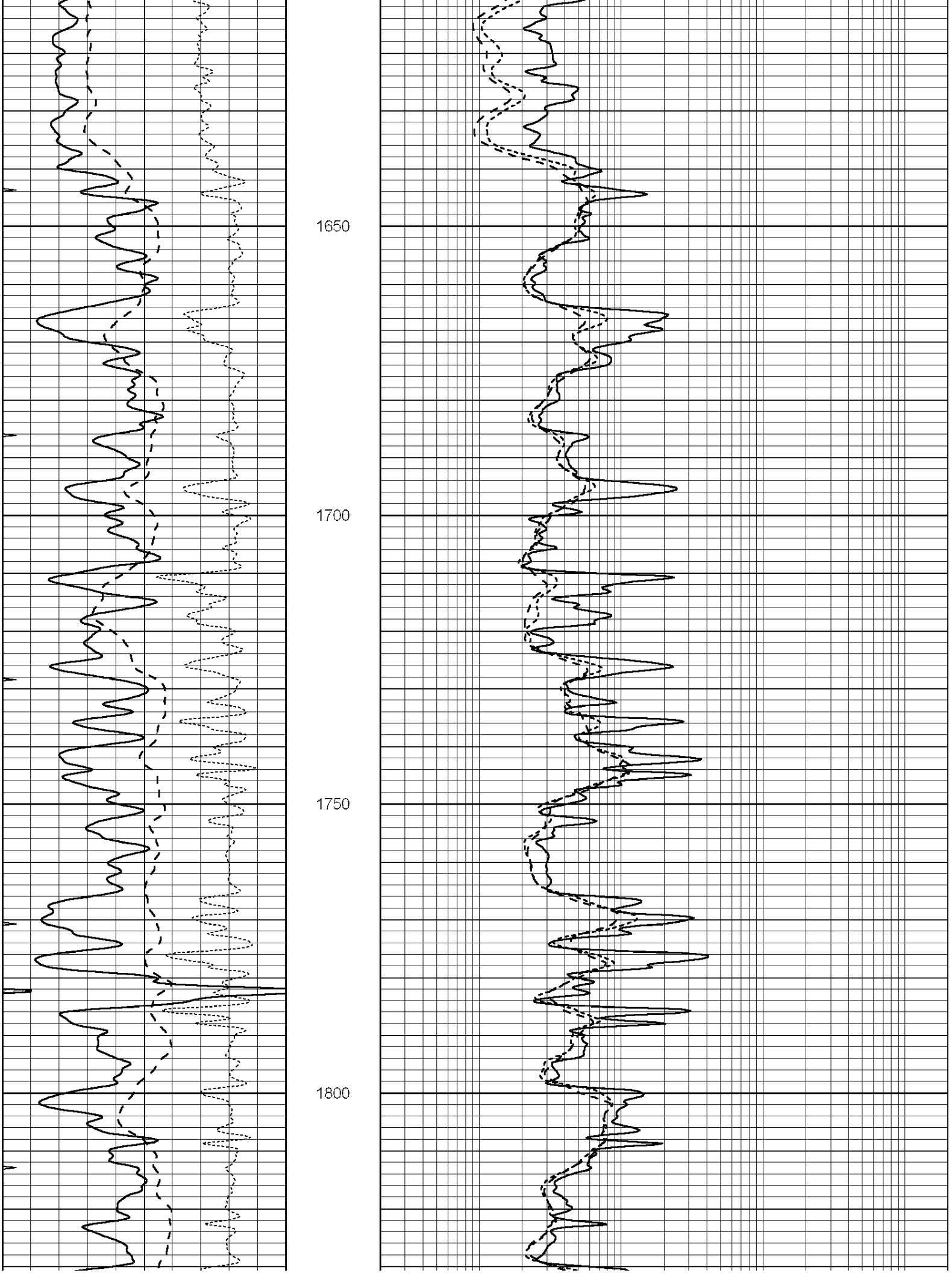
1650
1700
1750
1800

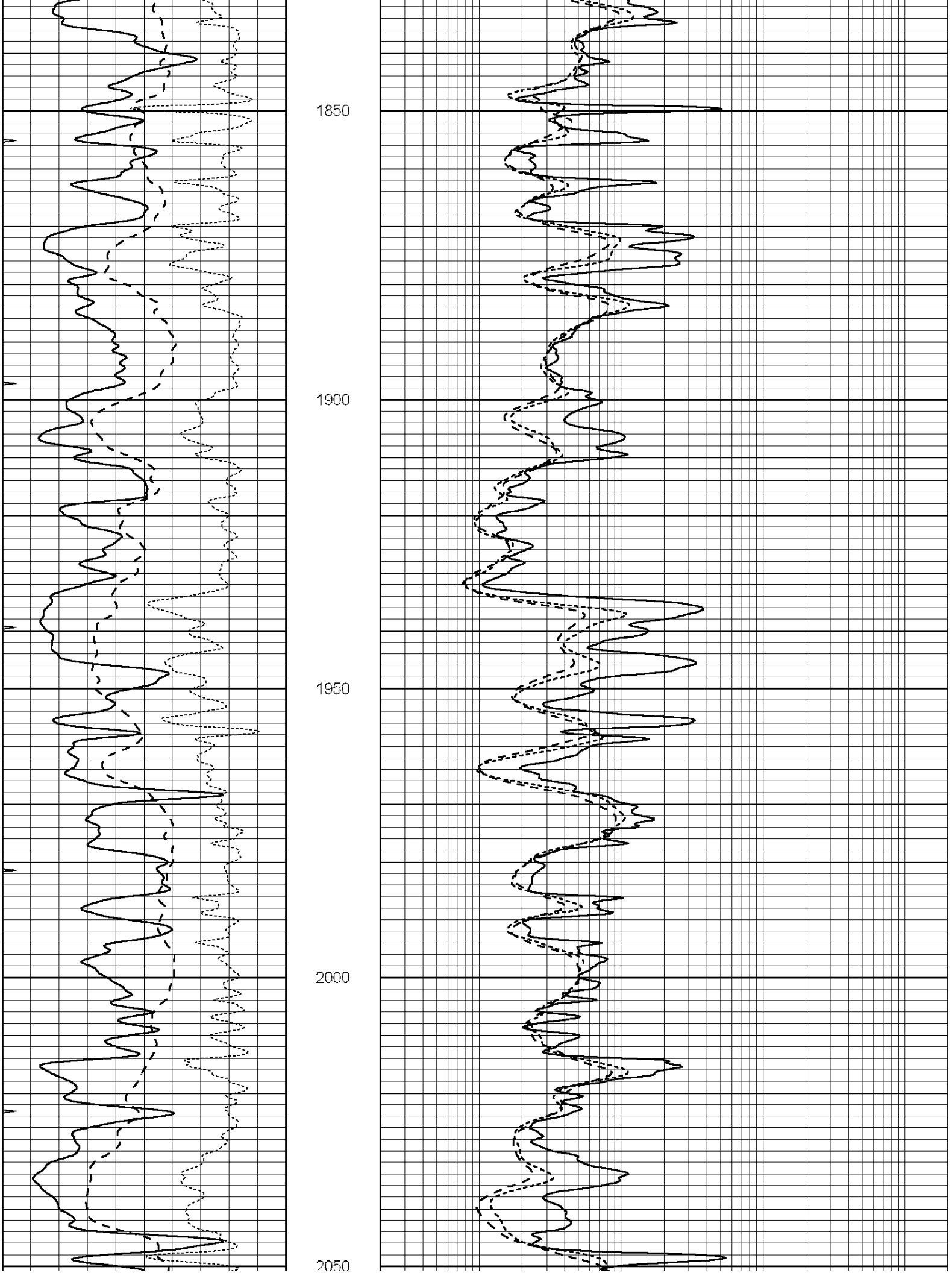
1850
1900
1950
2000
2050

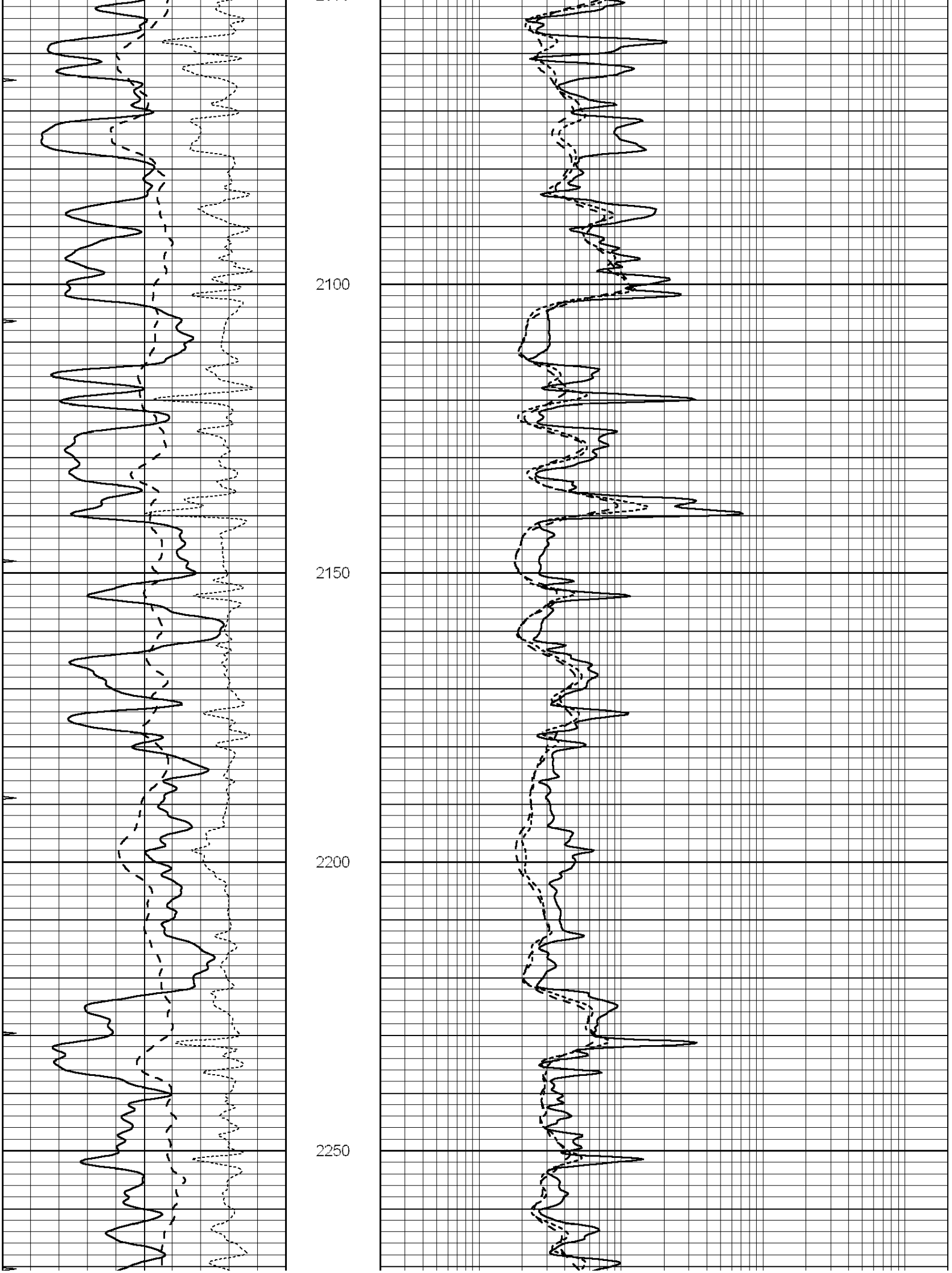
2100
2150
2200
2250

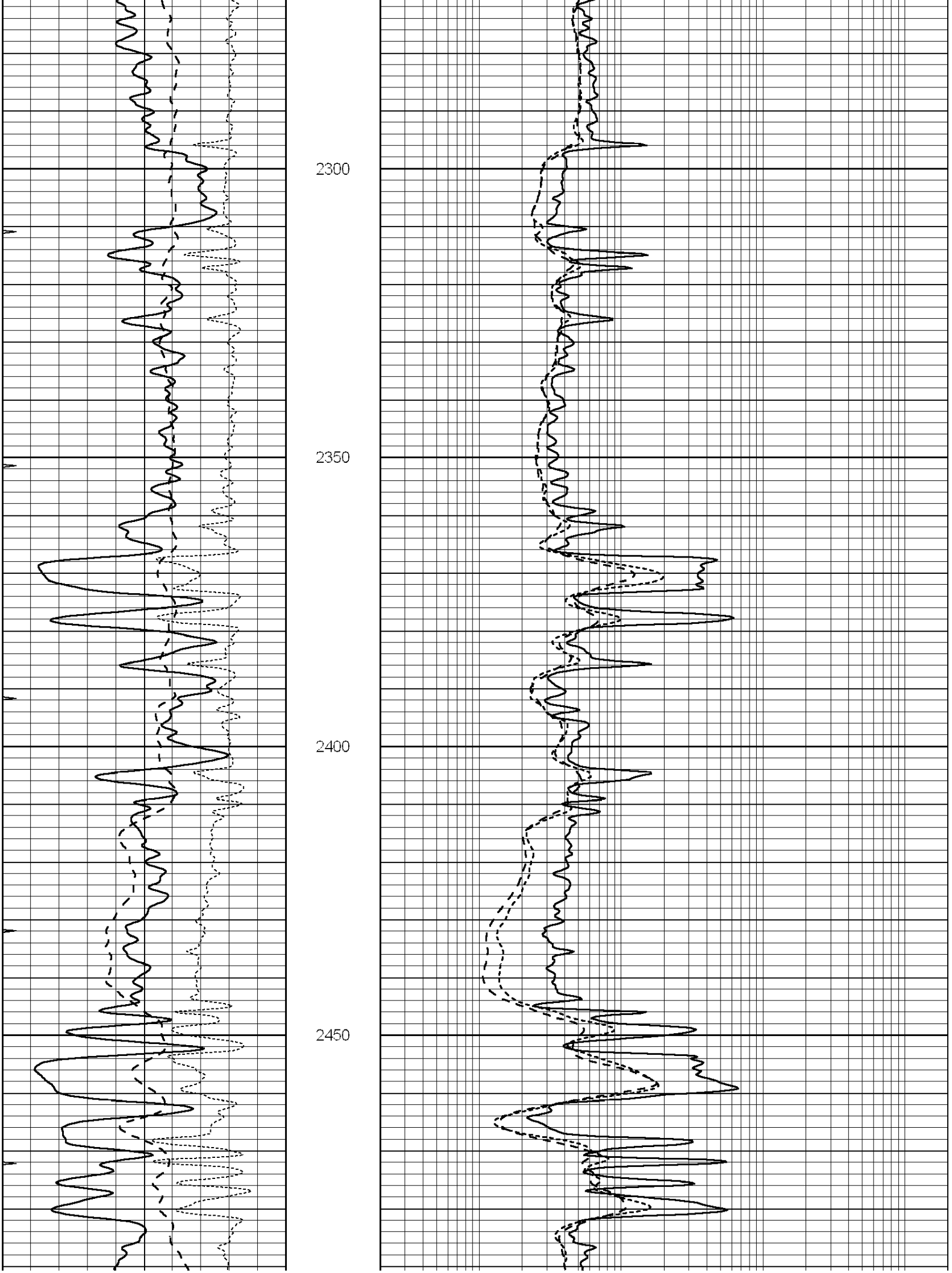
2300
2350
2400
2450

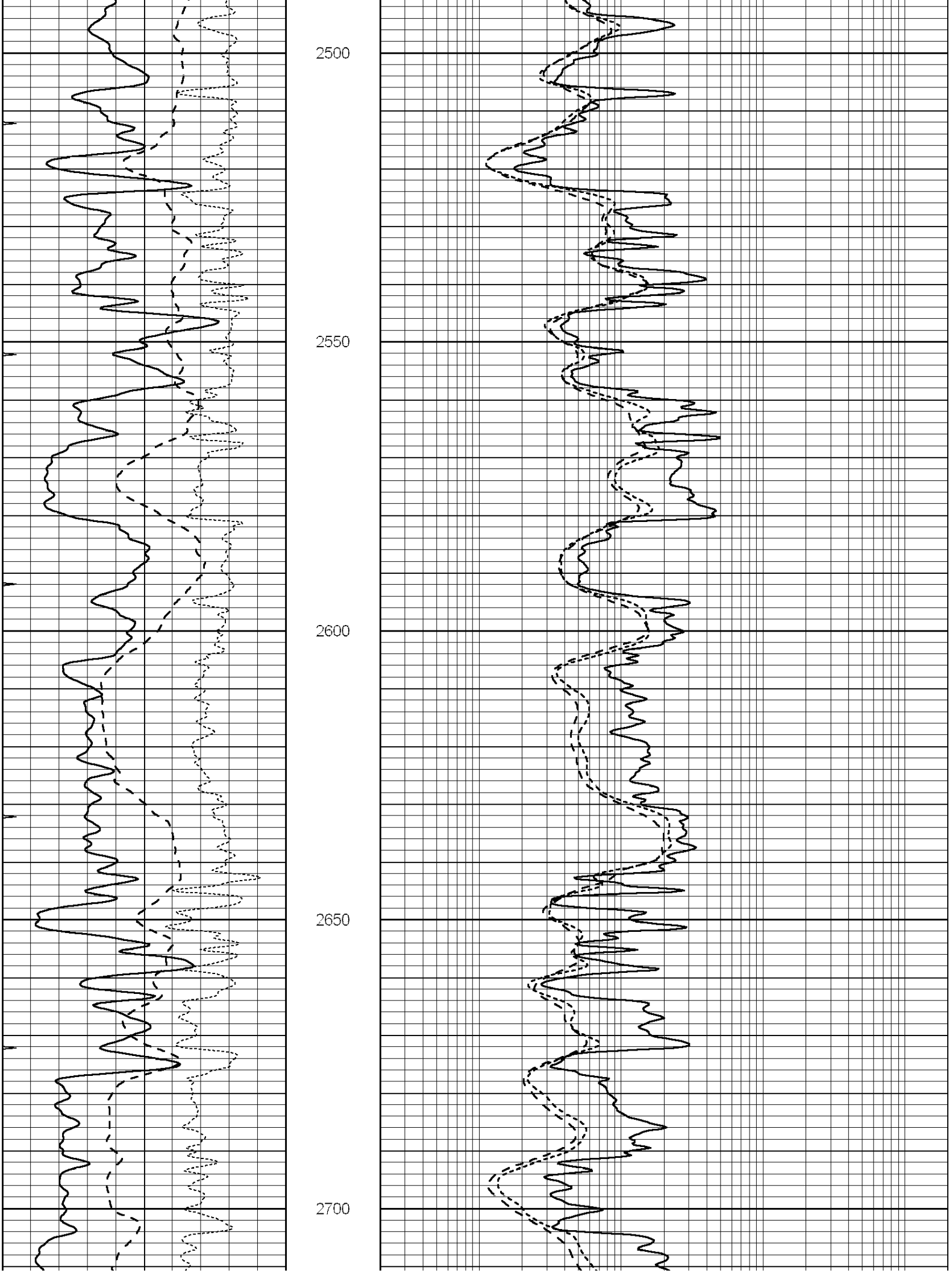
2500
2550
2600
2650
2700

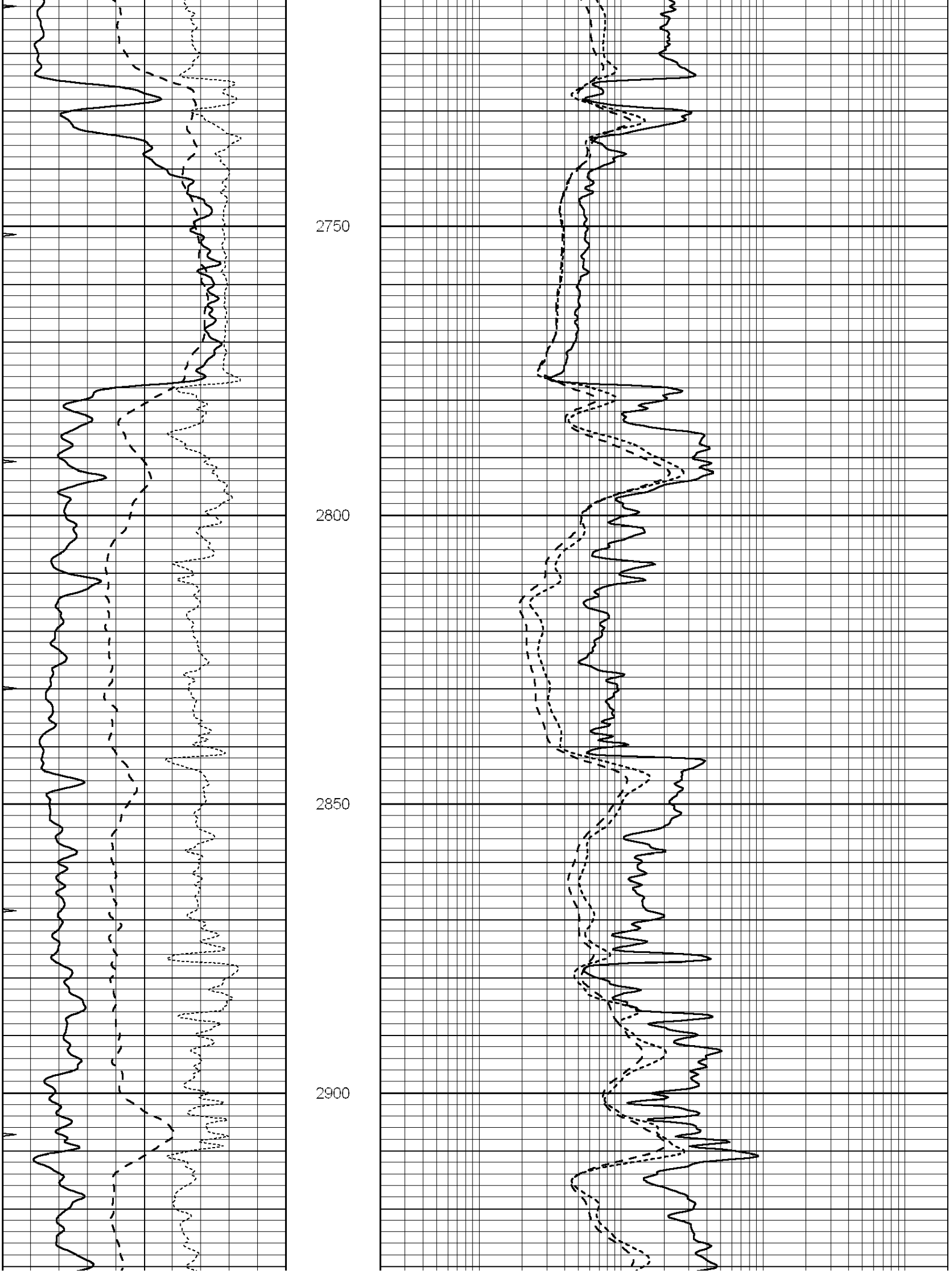
2750
2800
2850
2900

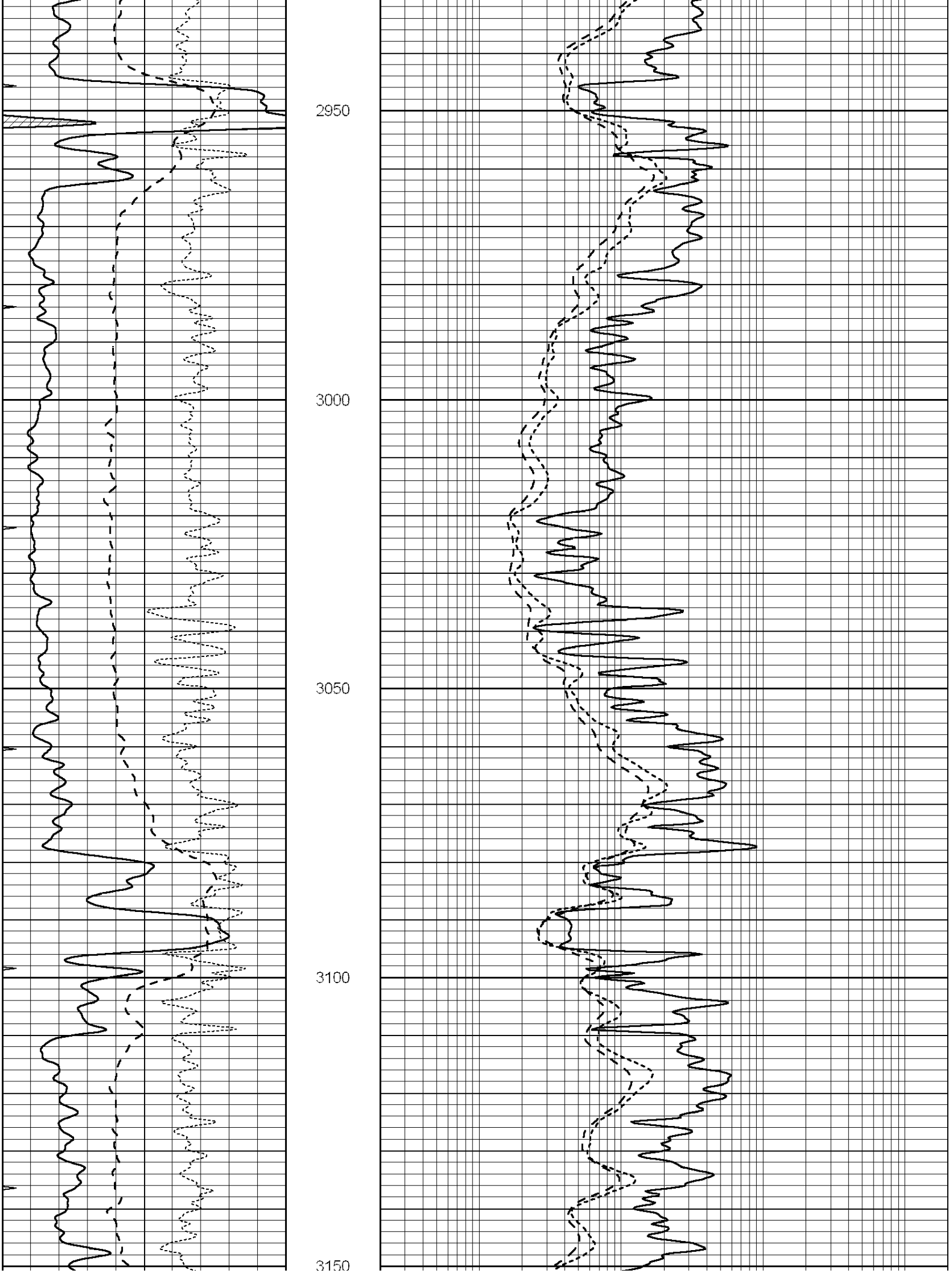
2950
3000
3050
3100
3150

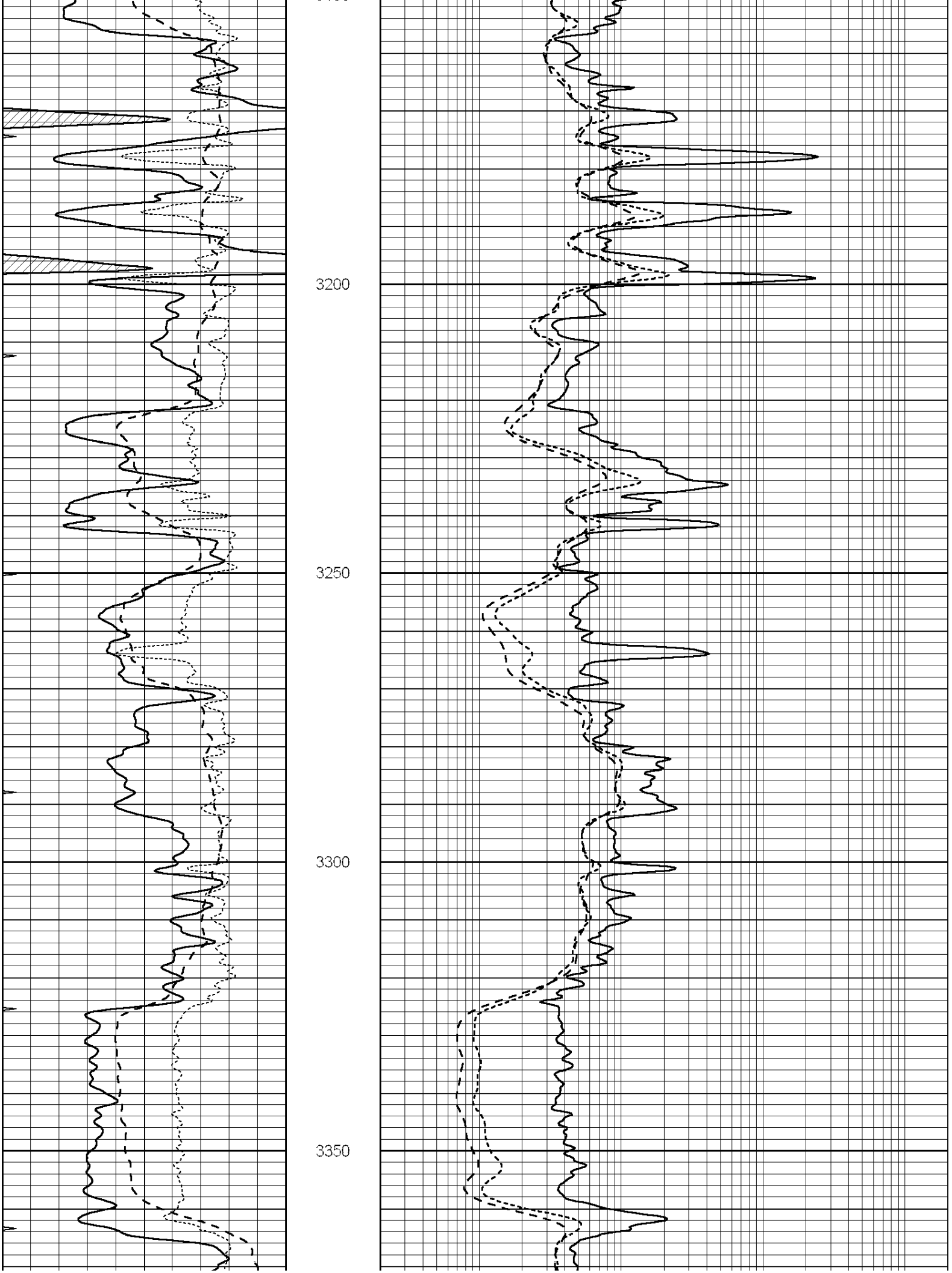
3200
3250
3300
3350

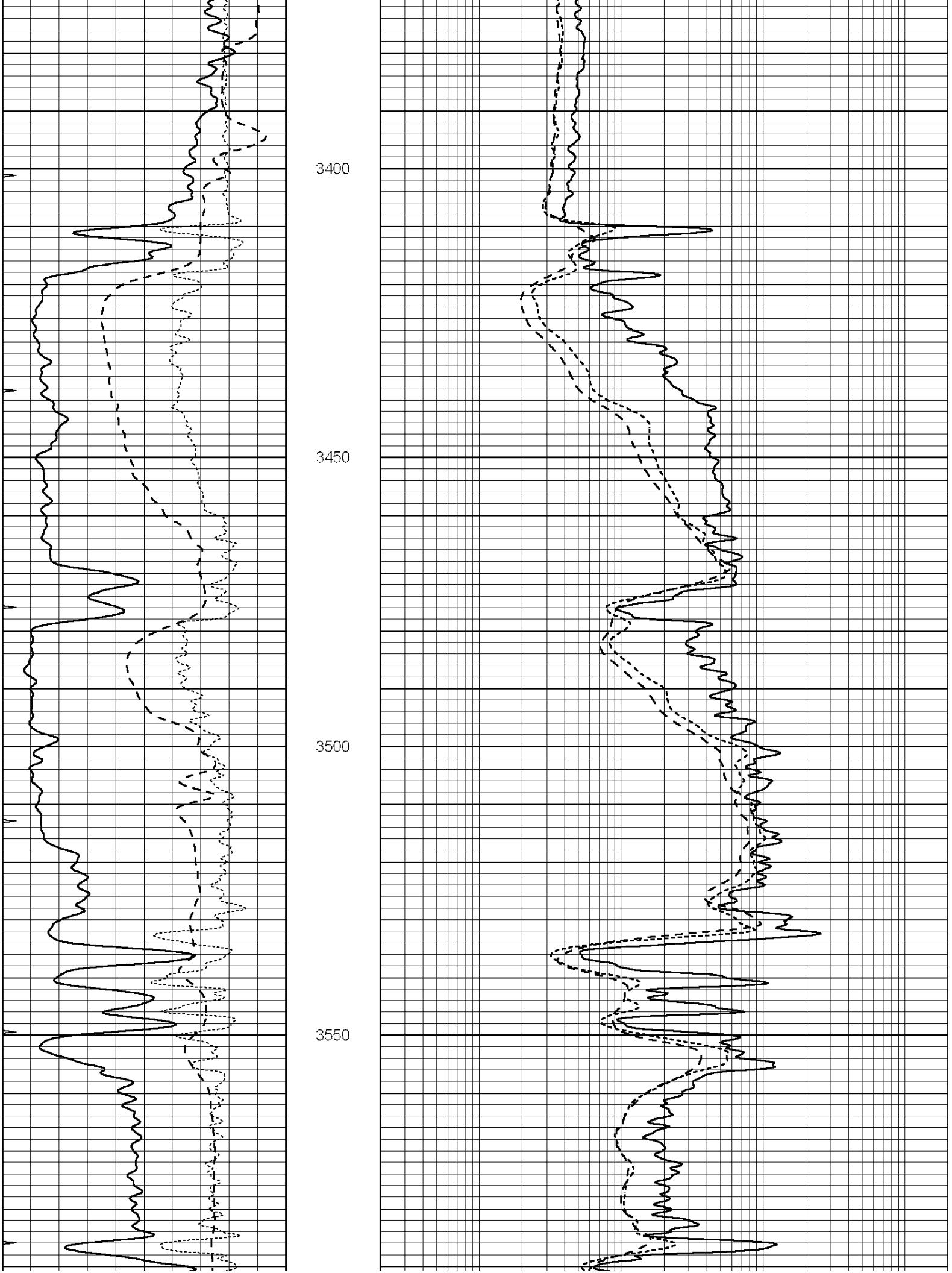
3400
3450
3500
3550

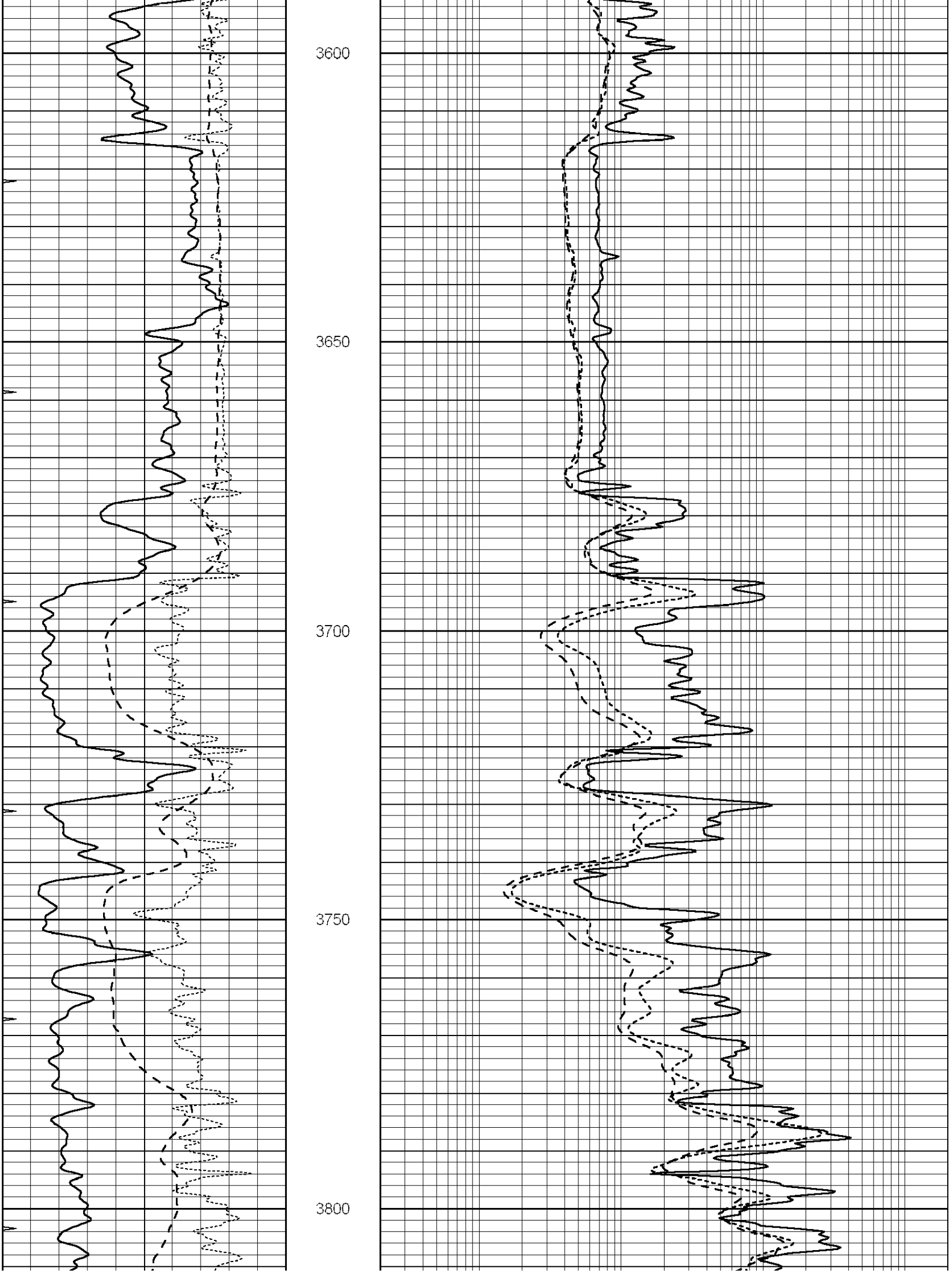
3600
3650
3700
3750
3800

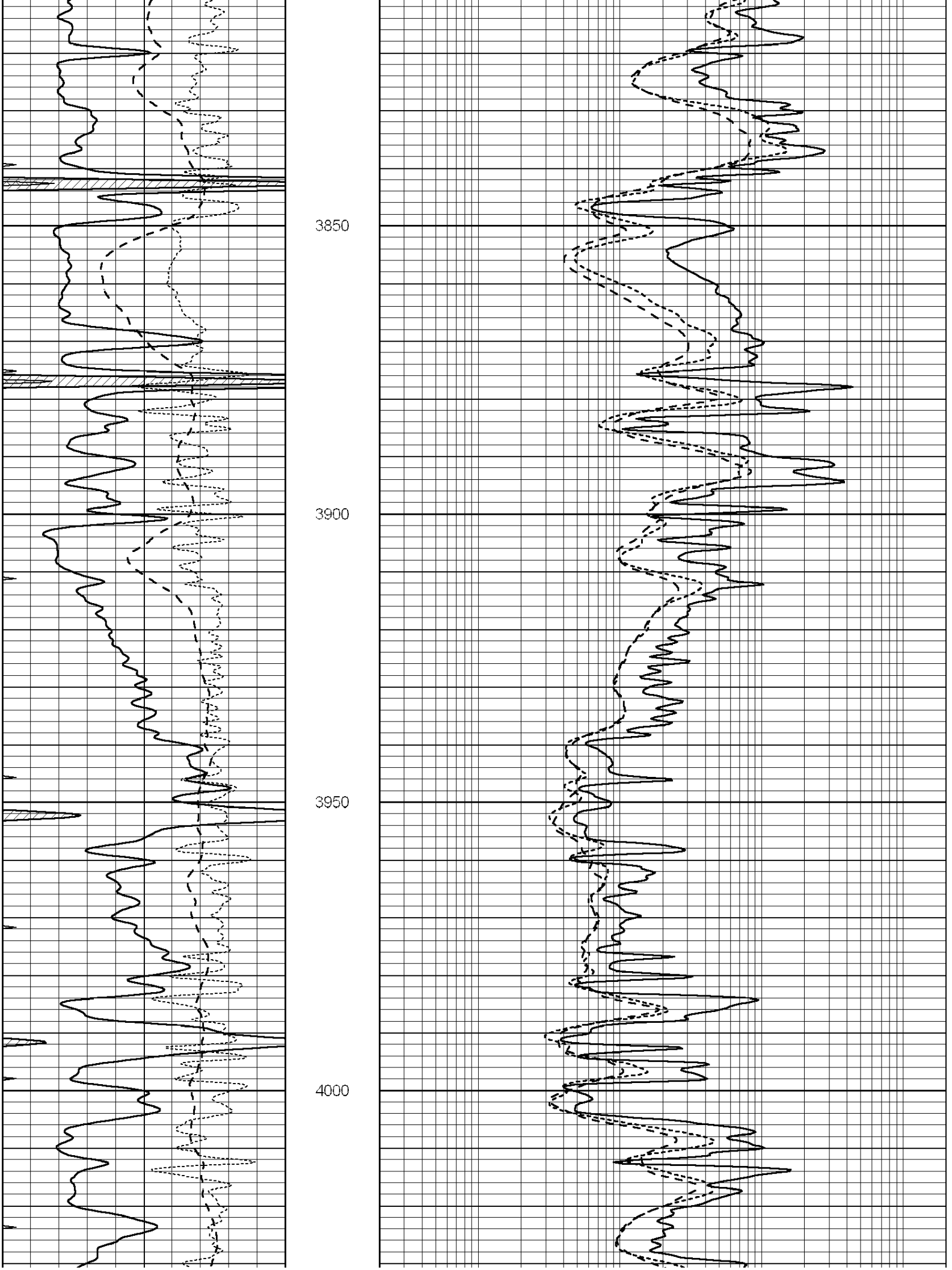
3850
3900
3950
4000

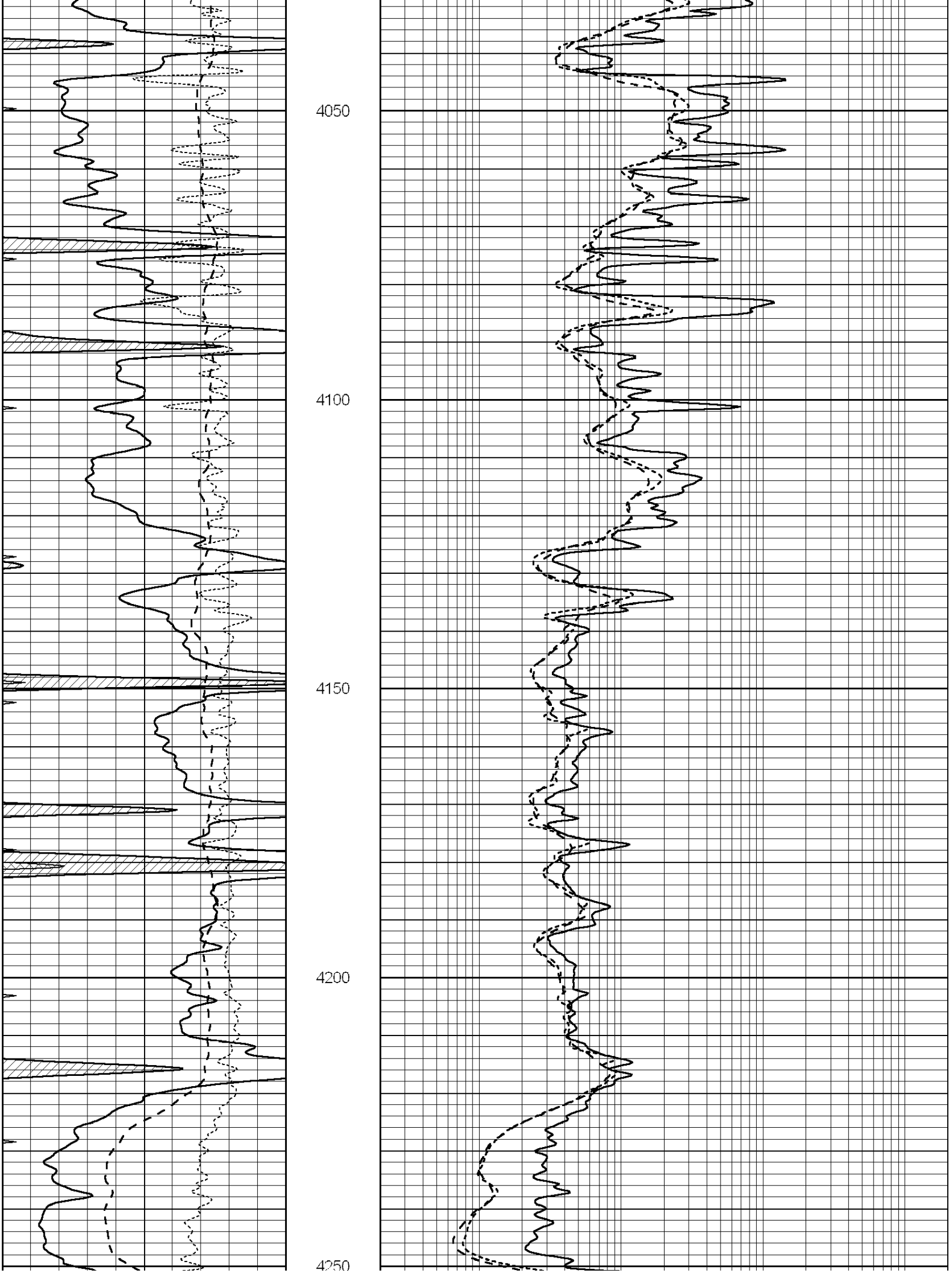
4050
4100
4150
4200
4250

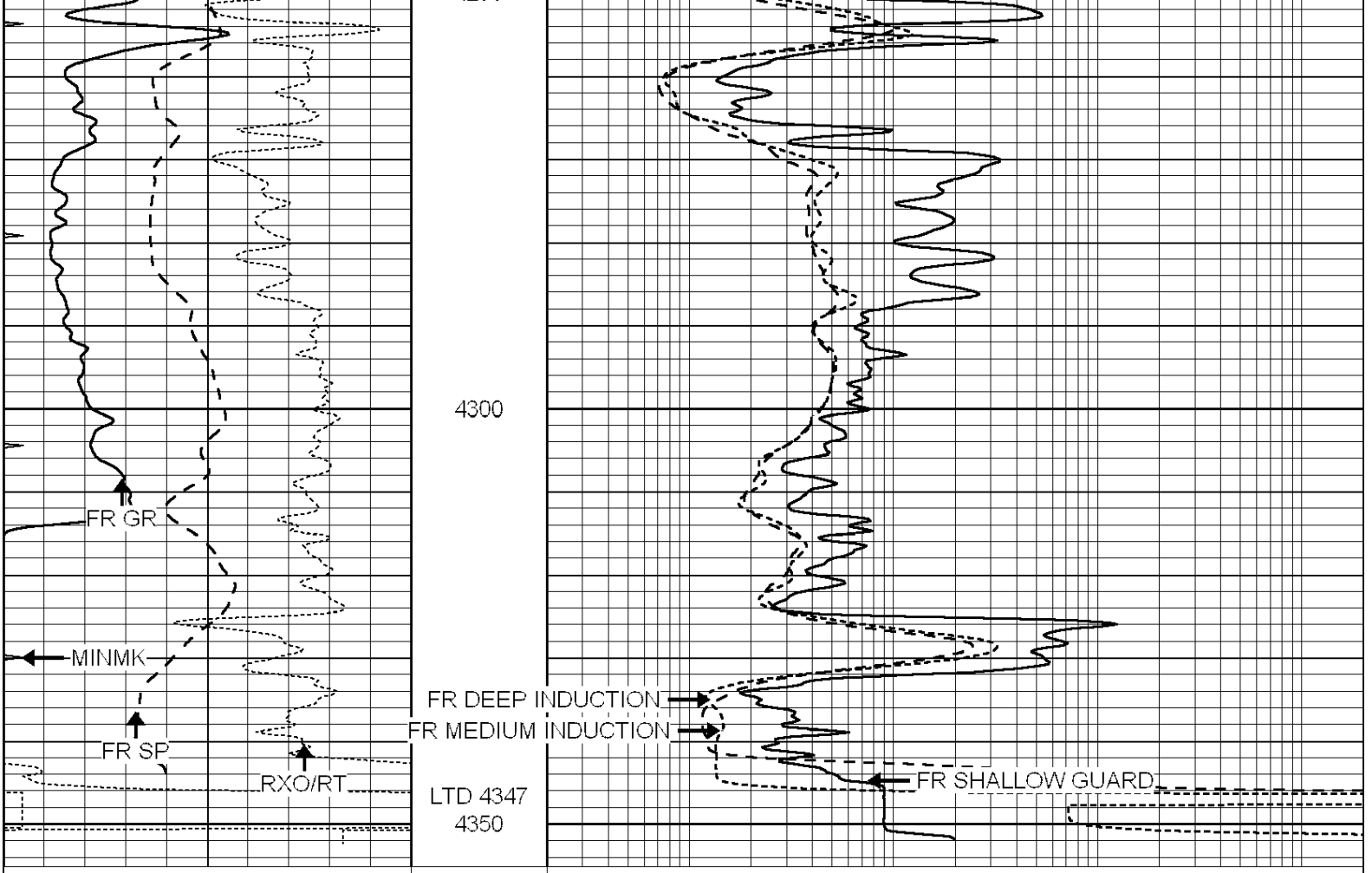

0	GAMMA RAY (GAPI)	150
-100	SP (mV)	100
-250	Rxo/Rt	50
0	MINMK	20

0.2	SHALLOW GUARD (Ohm-m)	2000
0.2	DEEP INDUCTION (Ohm-m)	2000
0.2	MEDIUM INDUCTION (Ohm-m)	2000

REPEAT SECTION

Database File: 3075pe.db
Dataset Pathname: pass2.4
Presentation Format: _dil
Dataset Creation: Wed Dec 19 20:02:49 2018 by Calc SOC 120430
Charted by: Depth in Feet scaled 1:240

0	GAMMA RAY (GAPI)	150
-100	SP (mV)	100
-250	Rxo/Rt	50
0	MINMK	20

0.2	SHALLOW GUARD (Ohm-m)	2000
0.2	DEEP INDUCTION (Ohm-m)	2000
0.2	MEDIUM INDUCTION (Ohm-m)	2000

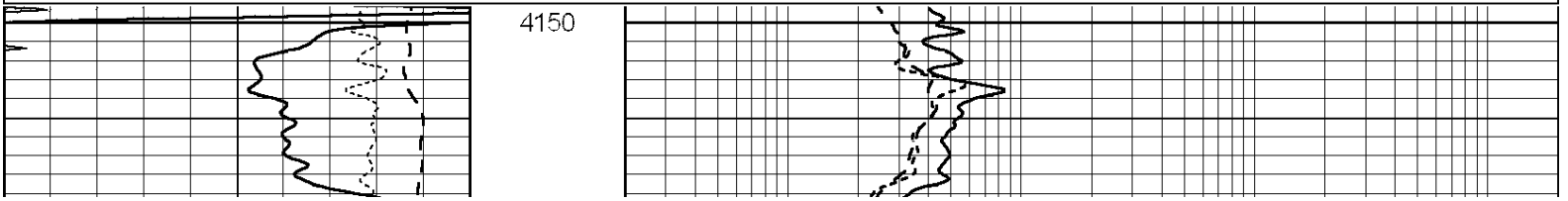

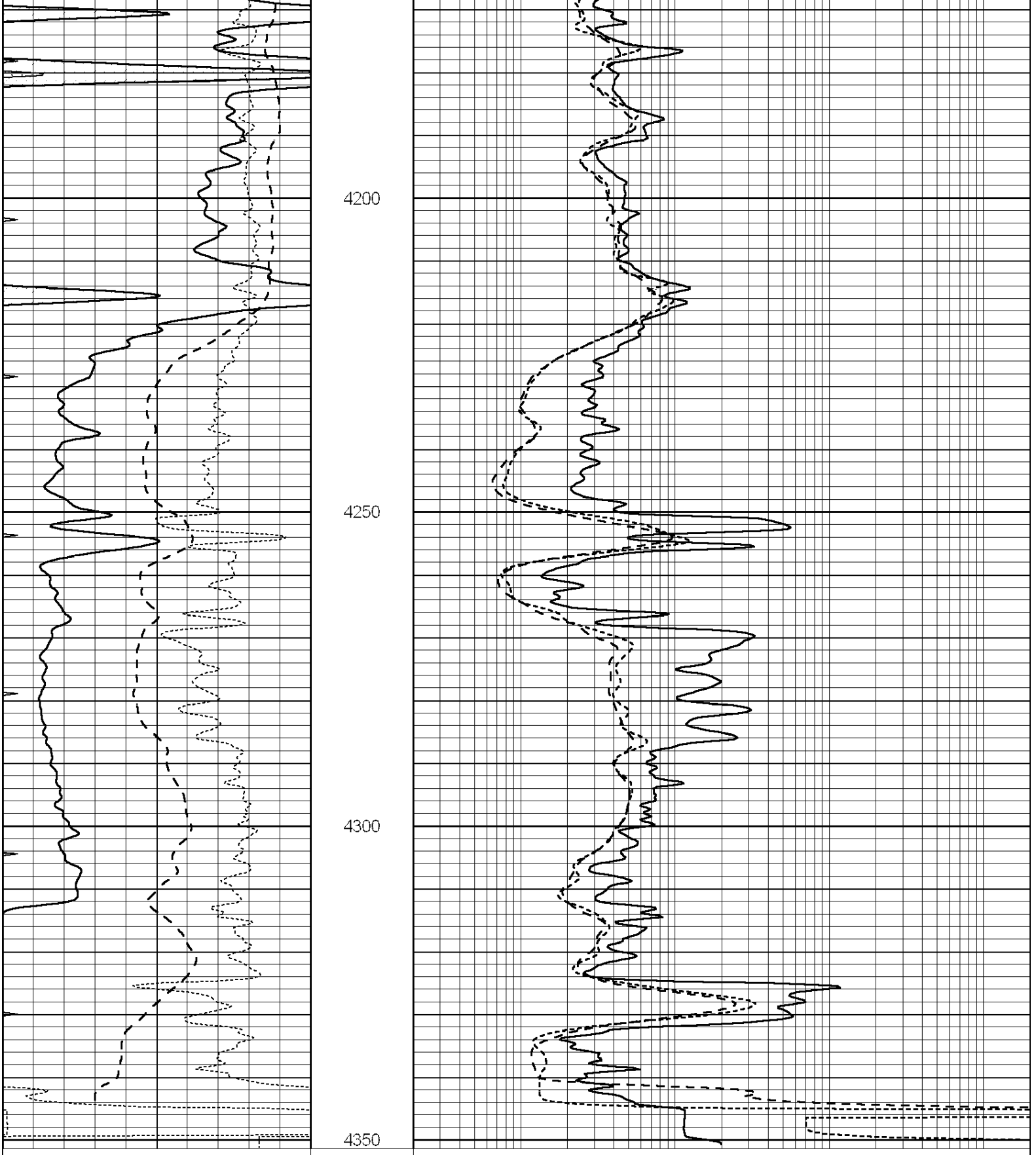

0	GAMMA RAY (GAPI)	150
-100	SP (mV)	100
-250	Rxo/Rt	50
0	MINMK	20

0.2	SHALLOW GUARD (Ohm-m)	2000
0.2	DEEP INDUCTION (Ohm-m)	2000
0.2	MEDIUM INDUCTION (Ohm-m)	2000

Calibration Report

Database File: 1598ddp.db

Database File: 1558ddn.db
Dataset Pathname: pass4
Dataset Creation: Wed Aug 30 02:13:00 2017 by Log SOC 120430

Dual Induction Calibration Report

Serial-Model:	PROBE7-DILG
Surface Cal Performed:	Wed Aug 30 00:06:33 2017
Downhole Cal Performed:	Mon Jul 28 12:02:56 2008
After Survey Verification Performed:	Mon Jul 28 12:02:56 2008

Surface Calibration

	Readings			References			Results	
Loop:	Air	Loop		Air	Loop		m	b
Deep	-0.014	0.629	V	0.000	400.000	mmho/m	620.000	0.000
Medium	0.039	0.728	V	0.000	464.000	mmho/m	675.000	-44.000
Internal:	Zero	Cal		Zero	Cal		m	b
Deep	0.011	0.610	V	0.000	400.000	mmho/m	667.135	-7.256
Medium	0.005	0.712	V	0.000	464.000	mmho/m	655.677	-3.102

Downhole Calibration

	Readings			References			Results	
	Zero	Cal		Zero	Cal		m'	b'
Deep	0.000	0.000	mmho/m	14.508	388.384	mmho/m	1.000	0.000
Medium	0.000	0.000	mmho/m	166.367	504.400	mmho/m	1.000	0.000
LL3		7.500	V		1400.000	Ohm-m		
		0.000	V		20.000	Ohm-m		
		-7.200	V		4000.000	mmho-m		

After Survey Verification

	Readings			Targets			Results	
	Zero	Cal		Zero	Cal		m'	b'
Deep	0.000	0.000	mmho/m	0.000	0.000	mmho/m	0.000	0.000
Medium	0.000	0.000	mmho/m	0.000	0.000	mmho/m	0.000	0.000
LL3		1.000	Ohm-m		1.000	Ohm-m		
		0.000	Ohm-m		0.000	Ohm-m		
		1.000	mmho-m		1.000	mmho-m		

Litho Density Calibration Report

Serial: 002 Model: PRB

Master Calibration

Performed Mon Aug 21 11:27:42 2017

	Background	Magnesium	Aluminum	Sandstone	
Window 1	837.1	10632.5	2945.1	12110.1	cps
Window 2	772.0	9117.4	2570.1	10197.3	cps
Window 3	631.7	4669.0	1481.9	5042.9	cps
Window 4	187.0	187.5	185.9	189.9	cps
Long Space	0.0	8345.4	1798.1	9425.3	cps
Short Space	1.1	1927.9	1285.9	2050.2	cps
Rho		1.7100	2.5960	1.3800	g/cc
Pe		0.0000	2.5700	1.5500	

Rib Angle	: 45.2	Rib Slope	: 1.008	Density/Spine Ratio	: 0.558
Spine Angle	: 75.2	Spine Slope	: 3.790	Spine Intercept	: -19.6

Before Survey Verification

Performed Wed Dec 31 18:00:00 1969

Window 1	0.0	0.0	0.0	0.0	cps
Window 2	0.0	0.0	0.0	0.0	cps
Window 3	0.0	0.0	0.0	0.0	cps
Window 4	0.0	0.0	0.0	0.0	cps
Long Space	0.0	0.0	0.0	0.0	cps
Short Space	0.0	0.0	0.0	0.0	cps
Measured Rho		0.0000	0.0000	0.0000	g/cc
Measured Correction		0.0000	0.0000	0.0000	g/cc
Measured Pe			0.0000	0.0000	

After Survey Verification — Performed Wed Dec 31 18:00:00 1969

Window 1	0.0	0.0	0.0	0.0	cps
Window 2	0.0	0.0	0.0	0.0	cps
Window 3	0.0	0.0	0.0	0.0	cps
Window 4	0.0	0.0	0.0	0.0	cps
Long Space	0.0	0.0	0.0	0.0	cps
Short Space	0.0	0.0	0.0	0.0	cps
Measured Rho		0.0000	0.0000	0.0000	g/cc
Measured Correction		0.0000	0.0000	0.0000	g/cc
Measured Pe			0.0000	0.0000	

Compensated Neutron Calibration Report

Serial Number: 070808
Tool Model: Probe

PRE-SURVEY VERIFICATION

Detector	Readings	Measured	Target
Short Space	cps		
Long Space	cps	pu	pu

POST-SURVEY VERIFICATION

Detector	Readings	Measured	Target
Short Space	cps		
Long Space	cps	pu	pu

Gamma Ray Calibration Report

Serial Number: 070558
Tool Model: OPEN_GR
Performed: Wed May 31 00:09:32 2017

Calibrator Value:	1.0	GAPI
Background Reading:	0.0	cps
Calibrator Reading:	1.0	cps
Sensitivity:	0.2800	GAPI/cps