COMPENSATED DENSITY / NEUTRON PE LOG

Company	YOUNGER ENERGY COMPANY
Well	GINGRICH UNIT #1-20
Field	BENSON NORTHEAST
County	PAWNEE
State	KANSAS

Company YOUNGER ENERGY COMPANY
Well GINGRICH UNIT #1-20
Field BENSON NORTHEAST
County PAWNEE State KANSAS

Location: API # : 15-145-21847-0000

2500' FSL & 400' FWL
NE - NW - NW - SW
SEC 20 TWP 23S RGE 15W

Other Services
DIL/MEL
SONIC

Permanent Datum	GROUND LEVEL	Elevation	2038
Log Measured From	KELLY BUSHING 8' A.G.L.		
Drilling Measured From	KELLY BUSHING		

Elevation
K.B. 2046
D.F. 2044
G.L. 2038

Date	3/1/19		
Run Number	ONE		
Depth Driller	4205		
Depth Logger	4204		
Bottom Logged Interval	4180		
Top Log Interval	3200		
Casing Driller	8 5/8"@989'		
Casing Logger	989		
Bit Size	7 7/8"		
Type Fluid in Hole	CHEMICAL MUD	CHLORIDES 7,000 PPM	
Density / Viscosity	9.5/65		
pH / Fluid Loss	9.5/11.2		
Source of Sample	FLOWLINE		
Rm @ Meas. Temp	.600@60F		
Rmf @ Meas. Temp	.450@60F		
Rmc @ Meas. Temp	.720@60F		
Source of Rmf / Rmc	MEASUREMENT		
Rm @ BHT	.305@118F		
Time Circulation Stopped	2 HOURS		
Time Logger on Bottom	8:00 P.M.		
Maximum Recorded Temperature	118F		
Equipment Number	922339		
Location	HAYS, KANSAS		
Recorded By	JEFF LUEBBERS		
Witnessed By	KEITH REAVIS		

<<< Fold Here >>>

All interpretations are opinions based on inferences from electrical or other measurements and we cannot and do not guarantee the accuracy or correctness of any interpretation, and we shall not, except in the case of gross or willful negligence on our part, be liable or responsible for any loss, costs, damages, or expenses incurred or sustained by anyone resulting from any interpretation made by any of our officers, agents or employees. These interpretations are also subject to our general terms and conditions set out in our current Price Schedule.

Comments

THANK YOU FOR USING ELI WIRELINE HAYS, KANSAS (785) 628-6395
DIRECTIONS
LARNED, KS., EAST ON K-19 TO (" RD. 40" MACKSVILLE BLKTOP) 8S. TO "RD. D", 2W., 1/2S., E. INTO

MAIN SECTION

Database File: 3347pe.db
Dataset Pathname: pass3.6
Presentation Format: ldt_neu
Dataset Creation: Fri Mar 01 21:22:53 2019
Charted by: Depth in Feet scaled 1:240

0	GAMMA RAY (GAPI)	150	ABHV	30	COMPENSATED DENSITY (pu)			-10
6	CALIPER (in)	16	10 (ft3) 0	30	COMPENSATED NEUTRON (pu)			-10
0	MINMK	20	TBHV	0	PE	10	-0.25 CORRECTION (g/cc)	0.25
			0 (ft3) 10					

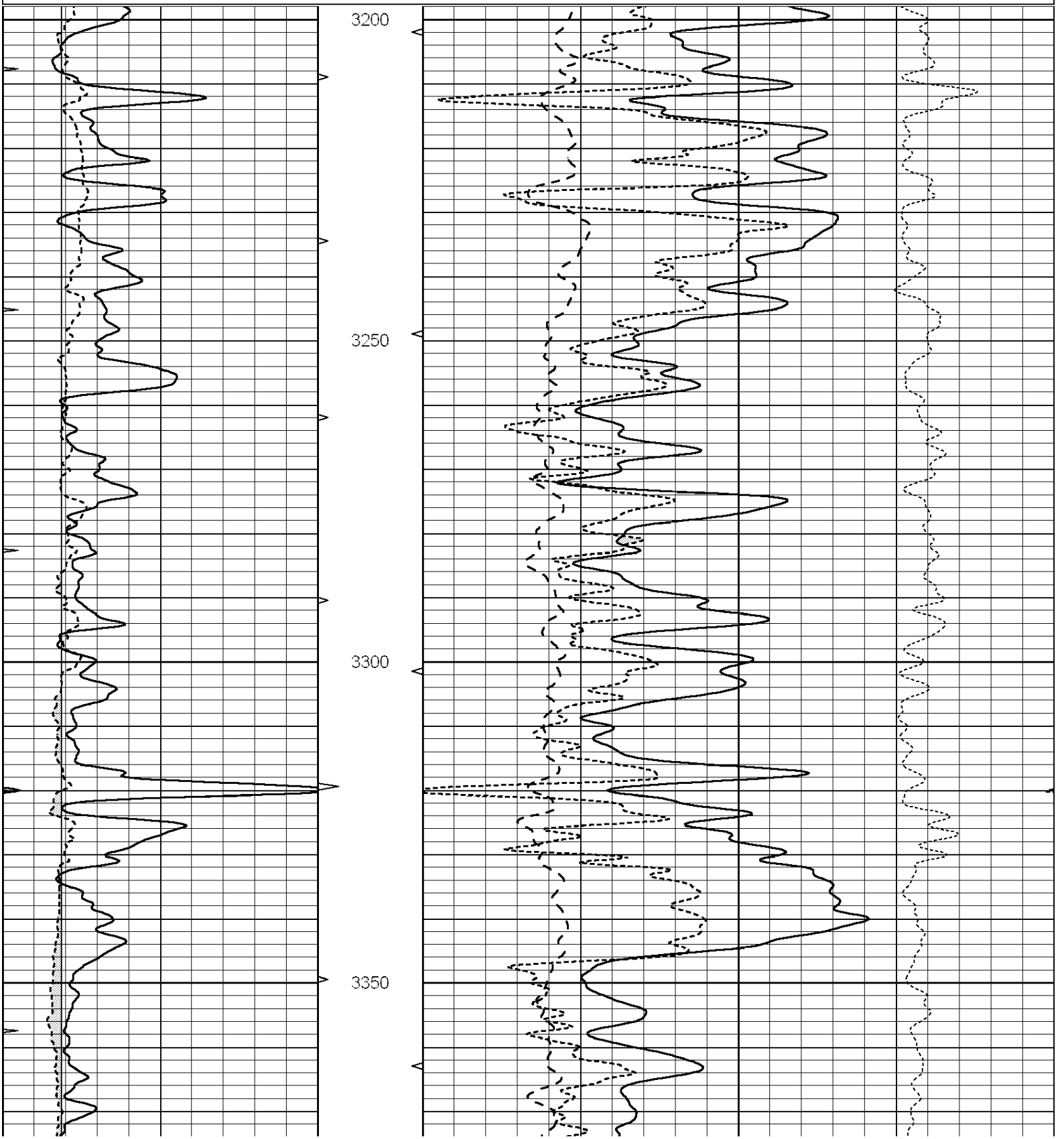

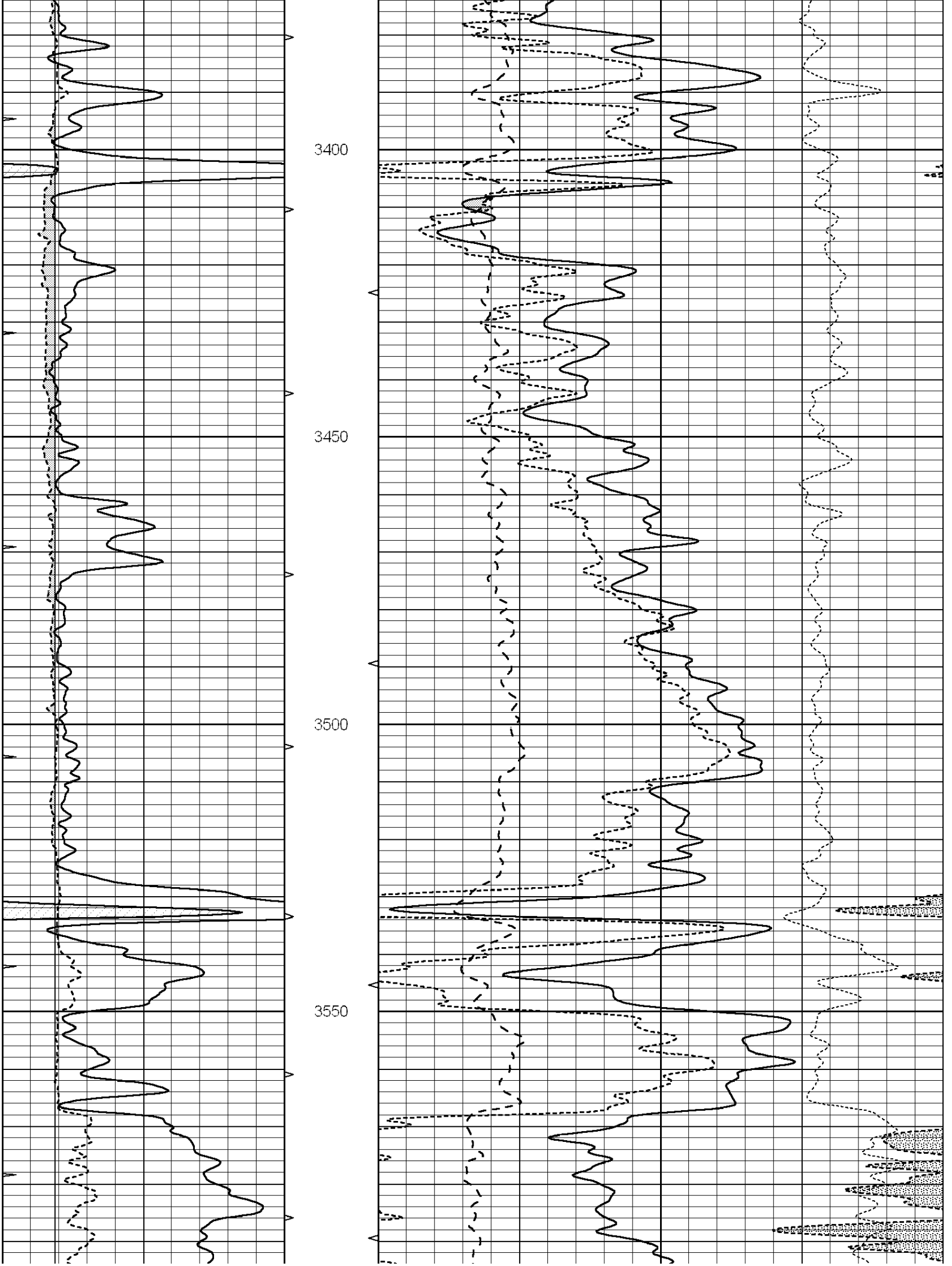
3400
3450
3500
3550

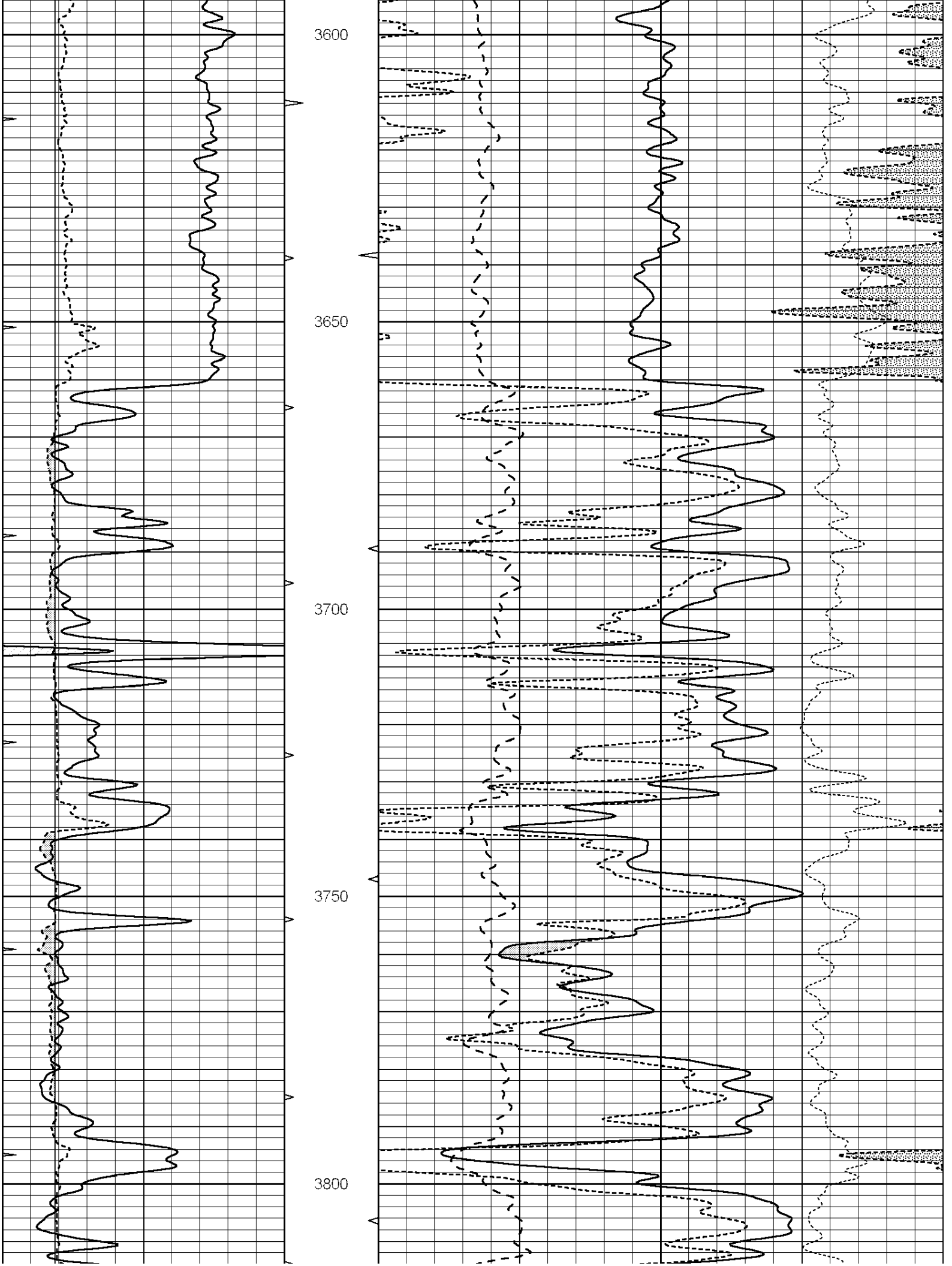
3600
3650
3700
3750
3800

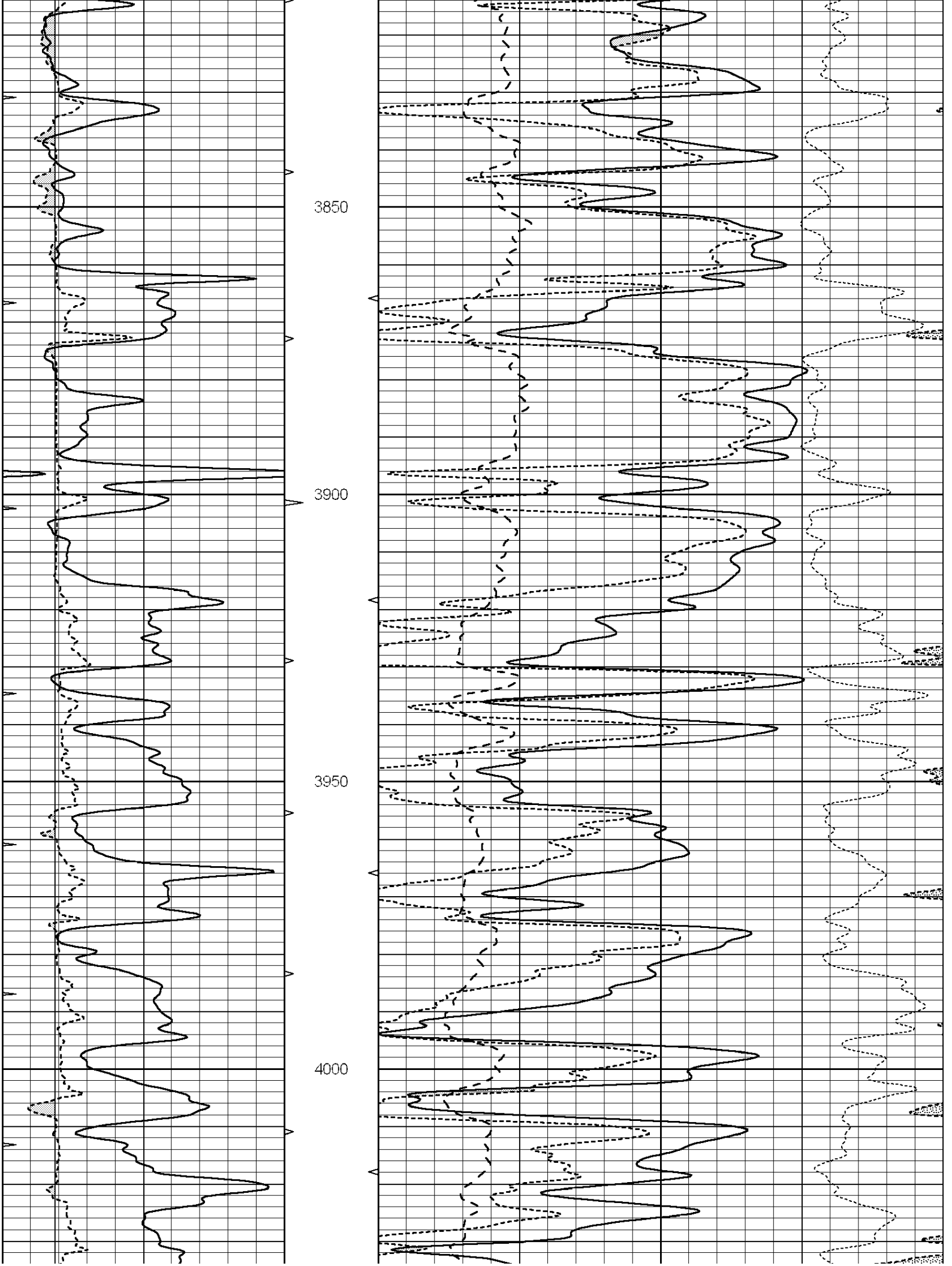
3850
3900
3950
4000

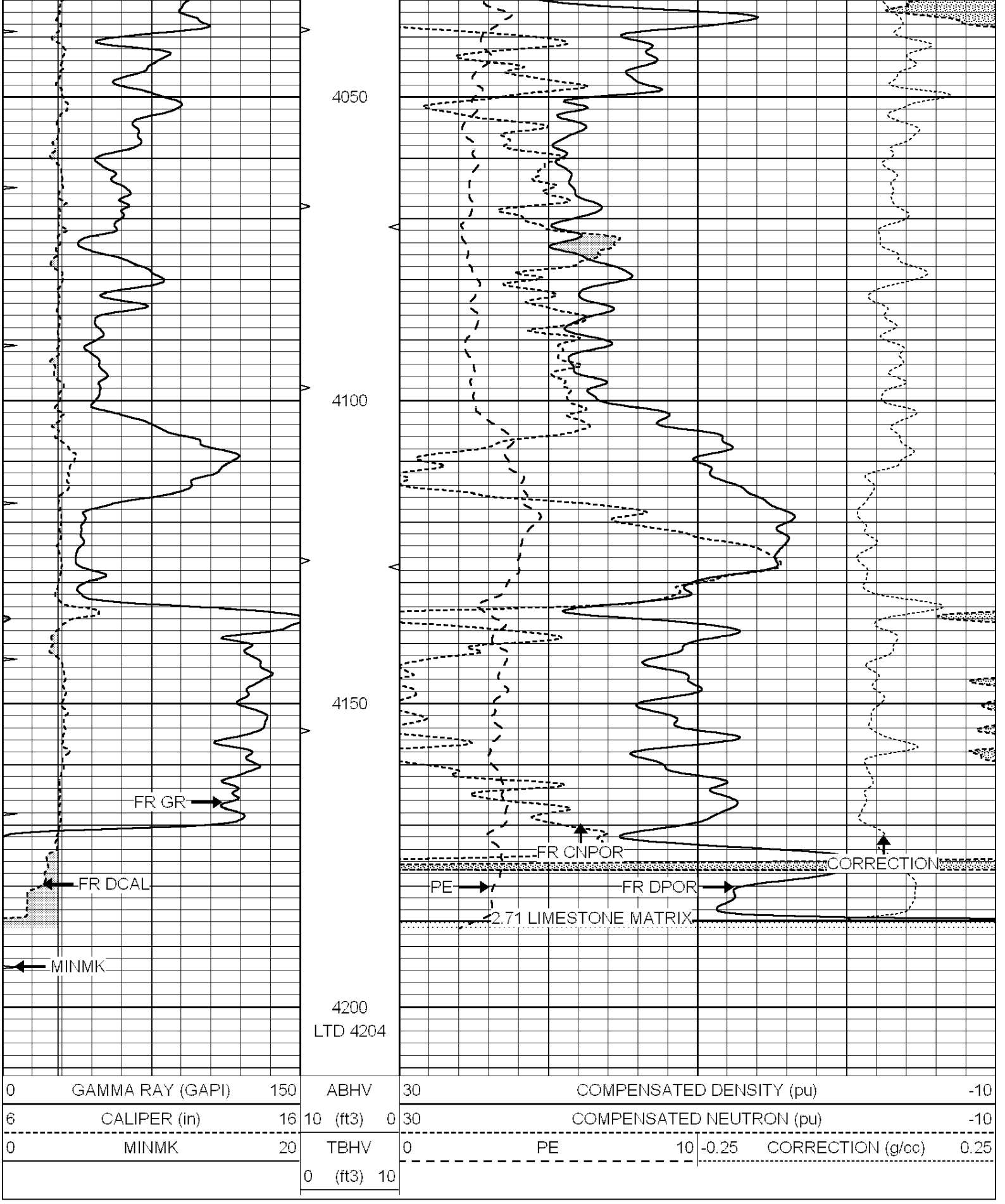

REPEAT SECTION

Database File: 3347pe.db
Dataset Pathname: pass2.6
Presentation Format: ldt_neu
Dataset Creation: Fri Mar 01 20:51:17 2019 by Calc SOC 120430
Charted by: Depth in Feet scaled 1:240

0	GAMMA RAY (GAPI)	150	ABHV	30	COMPENSATED DENSITY (pu)			-10
6	CALIPER (in)	16	10 (ft3) 0	30	COMPENSATED NEUTRON (pu)			-10
0	MINMK	20	TBHV	0	PE	10	-0.25 CORRECTION (g/cc)	0.25
			0 (ft3) 10					

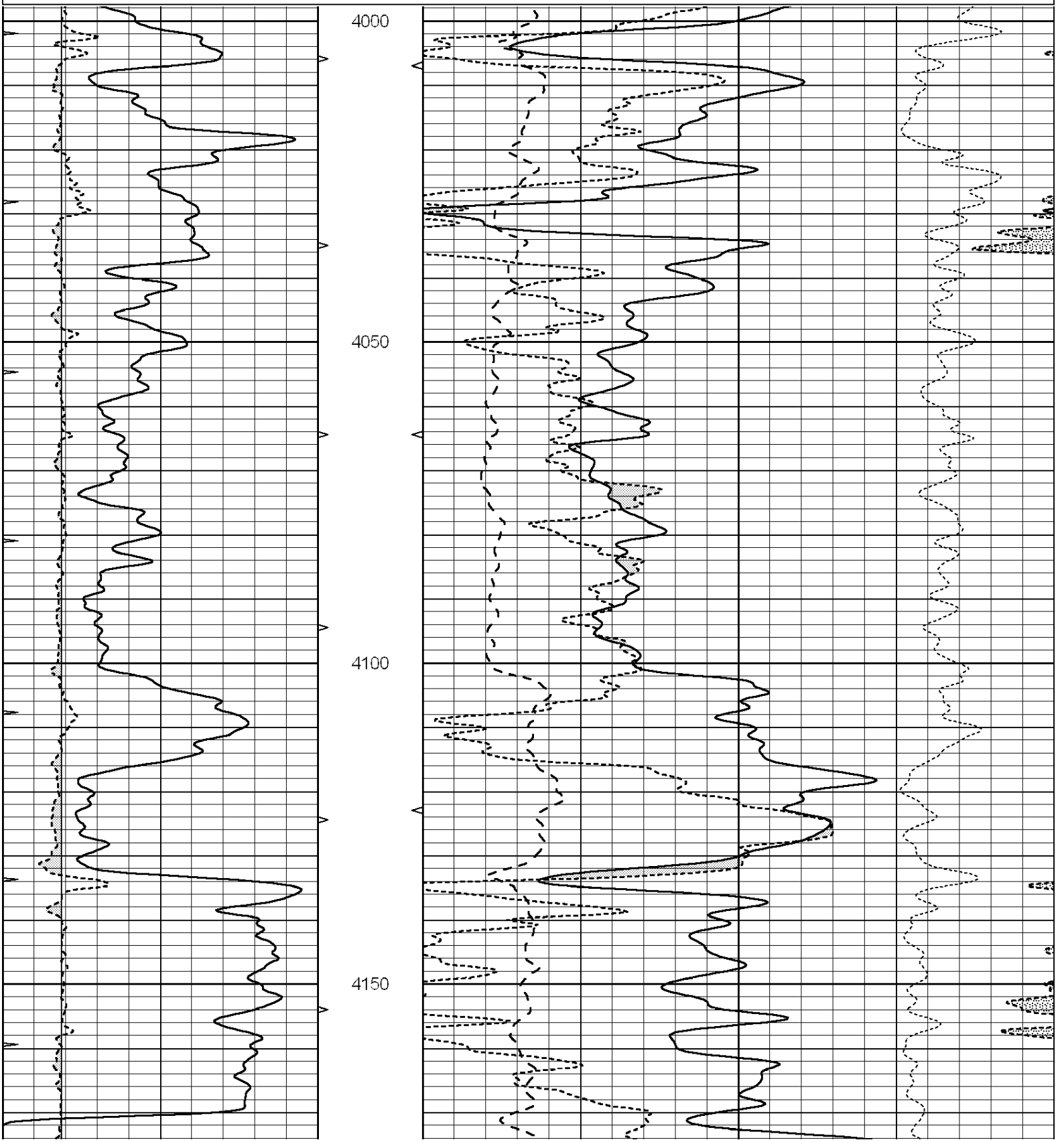



0	GAMMA RAY (GAPI)	150	ABHV		30	COMPENSATED DENSITY (pu)			-10
6	CALIPER (in)	16	10 (ft3)	0	30	COMPENSATED NEUTRON (pu)			-10
0	MINMK	20	TBHV		0	PE	10	-0.25 CORRECTION (g/cc)	0.25
			0 (ft3)	10					

Calibration Report

Database File: 1598ddn.db
Dataset Pathname: pass4
Dataset Creation: Wed Aug 30 02:13:00 2017 by Log SOC 120430

Dual Induction Calibration Report

Serial-Model:	PROBE7-DILG
Surface Cal Performed:	Wed Aug 30 00:06:33 2017
Downhole Cal Performed:	Mon Jul 28 12:02:56 2008
After Survey Verification Performed:	Mon Jul 28 12:02:56 2008

Surface Calibration

	Readings			References			Results	
Loop:	Air	Loop		Air	Loop		m	b
Deep	-0.014	0.629	V	0.000	400.000	mmho/m	620.000	0.000
Medium	0.039	0.728	V	0.000	464.000	mmho/m	675.000	-44.000
Internal:	Zero	Cal		Zero	Cal		m	b
Deep	0.011	0.610	V	0.000	400.000	mmho/m	667.135	-7.256
Medium	0.005	0.712	V	0.000	464.000	mmho/m	655.677	-3.102

Downhole Calibration

	Readings			References			Results	
	Zero	Cal		Zero	Cal		m'	b'
Deep	0.000	0.000	mmho/m	14.508	388.384	mmho/m	1.000	0.000
Medium	0.000	0.000	mmho/m	166.367	504.400	mmho/m	1.000	0.000
LL3		7.500	V		1400.000	Ohm-m		
		0.000	V		20.000	Ohm-m		
		-7.200	V		4000.000	mmho-m		

After Survey Verification

	Readings			Targets			Results	
	Zero	Cal		Zero	Cal		m'	b'
Deep	0.000	0.000	mmho/m	0.000	0.000	mmho/m	0.000	0.000
Medium	0.000	0.000	mmho/m	0.000	0.000	mmho/m	0.000	0.000
LL3		1.000	Ohm-m		1.000	Ohm-m		
		0.000	Ohm-m		0.000	Ohm-m		
		1.000	mmho-m		1.000	mmho-m		

Litho Density Calibration Report

Serial: 002 Model: PRB

Master Calibration — Performed Mon Aug 21 11:27:42 2017

	Background	Magnesium	Aluminum	Sandstone	
Window 1	837.1	10632.5	2945.1	12110.1	cps
Window 2	772.0	9117.4	2570.1	10197.3	cps
Window 3	631.7	4669.0	1481.9	5042.9	cps
Window 4	187.0	187.5	185.9	189.9	cps
Long Space	0.0	8345.4	1798.1	9425.3	cps
Short Space	1.1	1927.9	1285.9	2050.2	cps
Rho		1.7100	2.5960	1.3800	g/cc
Pe		0.0000	2.5700	1.5500	

Rib Angle	: 45.2	Rib Slope	: 1.008	Density/Spine Ratio	: 0.558
Spine Angle	: 75.2	Spine Slope	: 3.790	Spine Intercept	: -19.6

Before Survey Verification — Performed Wed Dec 31 18:00:00 1969

Window 1	0.0	0.0	0.0	0.0	cps
Window 2	0.0	0.0	0.0	0.0	cps
Window 3	0.0	0.0	0.0	0.0	cps
Window 4	0.0	0.0	0.0	0.0	cps
Long Space	0.0	0.0	0.0	0.0	cps
Short Space	0.0	0.0	0.0	0.0	cps
Measured Rho		0.0000	0.0000	0.0000	g/cc
Measured Correction		0.0000	0.0000	0.0000	g/cc
Measured Pe			0.0000	0.0000	

After Survey Verification — Performed Wed Dec 31 18:00:00 1969

Window 1	0.0	0.0	0.0	0.0	cps
Window 2	0.0	0.0	0.0	0.0	cps
Window 3	0.0	0.0	0.0	0.0	cps
Window 4	0.0	0.0	0.0	0.0	cps
Long Space	0.0	0.0	0.0	0.0	cps
Short Space	0.0	0.0	0.0	0.0	cps
Measured Rho		0.0000	0.0000	0.0000	g/cc
Measured Correction		0.0000	0.0000	0.0000	g/cc
Measured Pe			0.0000	0.0000	

Compensated Neutron Calibration Report

Serial Number: 070808
Tool Model: Probe

PRE-SURVEY VERIFICATION

Detector	Readings	Measured	Target
Short Space	cps		
Long Space	cps	pu	pu

POST-SURVEY VERIFICATION

Detector	Readings	Measured	Target
Short Space	cps		
Long Space	cps	pu	pu

Gamma Ray Calibration Report

Serial Number: 070558

Serial Number:	070558	
Tool Model:	OPEN_GR	
Performed:	Wed May 31 00:09:32 2017	
Calibrator Value:	1.0	GAPI
Background Reading:	0.0	cps
Calibrator Reading:	1.0	cps
Sensitivity:	0.2800	GAPI/cps