Perf-Tech
Wireline Services

DUAL RECEIVER
CEMENT BOND
LOG

Company PALOMINO PETROLEUM
Well CHRISTIANS No.3
Field BEAVER SOUTH
County BARTON
State KANSAS

Company	PALOMINO PETROLEUM		
Well	CHRISTIANS No.3		
Field	BEAVER SOUTH		
County	BARTON	State	KANSAS

Location: API # : 15-009-26252

1150' FSL & 2008' FEL

SEC 20 TWP 16s RGE 12w

Other Services

Permanent Datum	GROUND LEVEL	Elevation	1921'
Log Measured From	K.B. 11' A.G.L.		
Drilling Measured From	KELLY BUSHING		

Elevation
K.B. 1932
D.F. 1931
G.L. 1921

Date	MARCH 07, 2019		
Run Number	ONE		
Depth Driller	3520		
Depth Logger	3468		
Bottom Logged Interval	3467		
Top Log Interval	1340		
Open Hole Size	//		
Type Fluid	WATER		
Density / Viscosity	//		
Max. Recorded Temp.	104F		
Estimated Cement Top	1500		
Time Well Ready	//		
Time Logger on Bottom	//		
Equipment Number	PT-08		
Location	HAYS		
Recorded By	BRAD LEIKER		
Witnessed By	MR. RICK SCHREIBER		

Borehole Record				Tubing Record			
Run Number	Bit	From	To	Size	Weight	From	To
ONE	12.25	00	413				
TWO	7.875	00	3520				

Casing Record	Size	Wgt/Ft	Top	Bottom
Surface String	8 5/8	23#	00	413
Prot. String				
Production String	5 1/2	17#	00	3515
Liner				

<<< Fold Here >>>

All interpretations are opinions based on inferences from electrical or other measurements and we cannot and do not guarantee the accuracy or correctness of any interpretation, and we shall not, except in the case of gross or willful negligence on our part, be liable or responsible for any loss, costs, damages, or expenses incurred or sustained by anyone resulting from any interpretation made by any of our officers, agents or employees. These interpretations are also subject to our general terms and conditions set out in our current Price Schedule.

Comments

THANK YOU FOR USING
PERF-TECH WIRELINE SERVICES, INC.
(785) 623-3969

BEAVER KS, NORTH ON ELM ST,
WEST AT THE CHURCH ACROSS THE CATTEL GAURD,
WEST INTO.

Perf-Tech
Wireline Services

MAIN PASS

Database File:	march071908.db
Dataset Pathname:	pass3
Presentation Format:	3x5
Dataset Creation:	Thu Mar 07 09:39:31 2019 by Log SCH 120126
Charted by:	Depth in Feet scaled 1:240

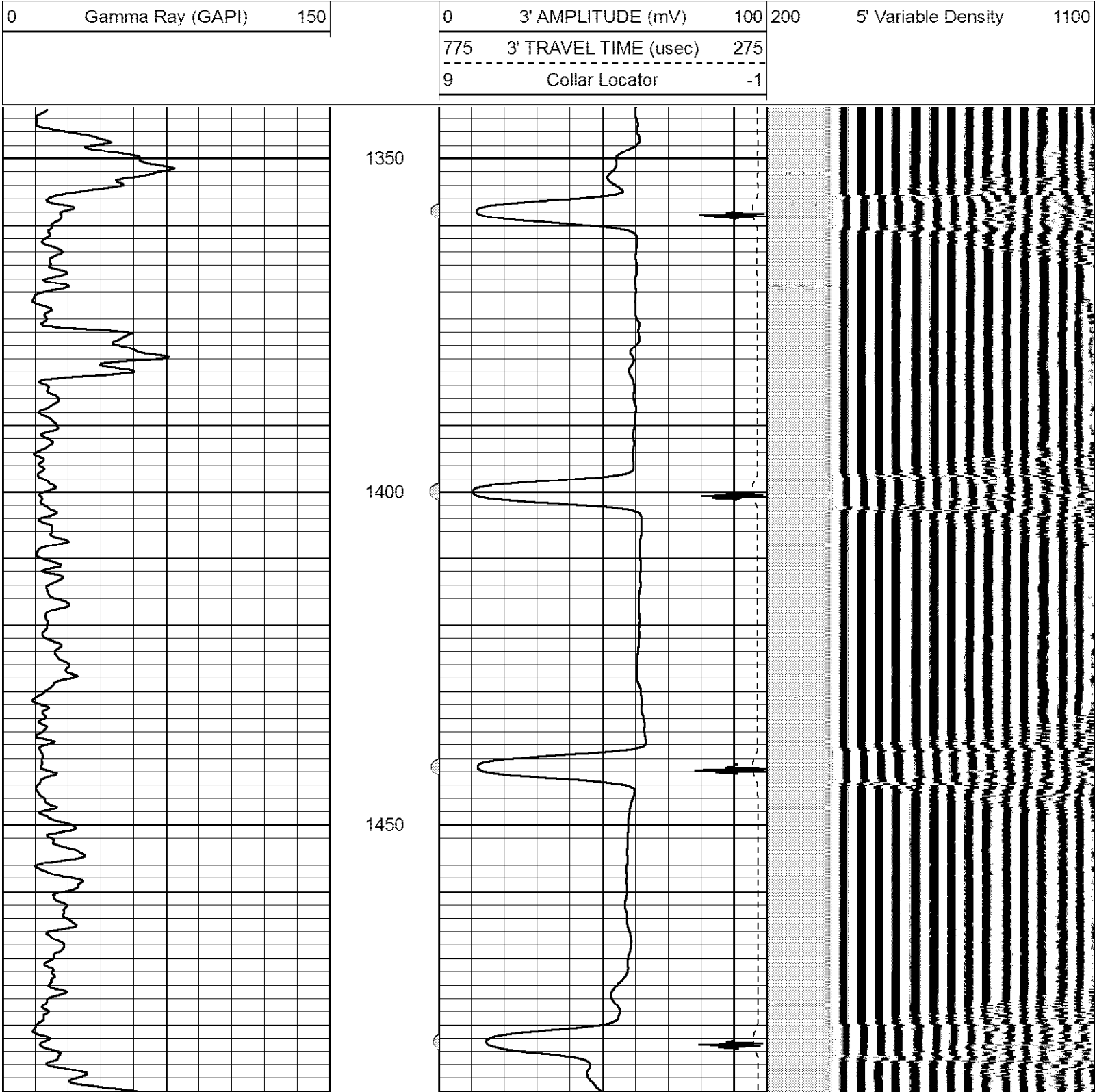

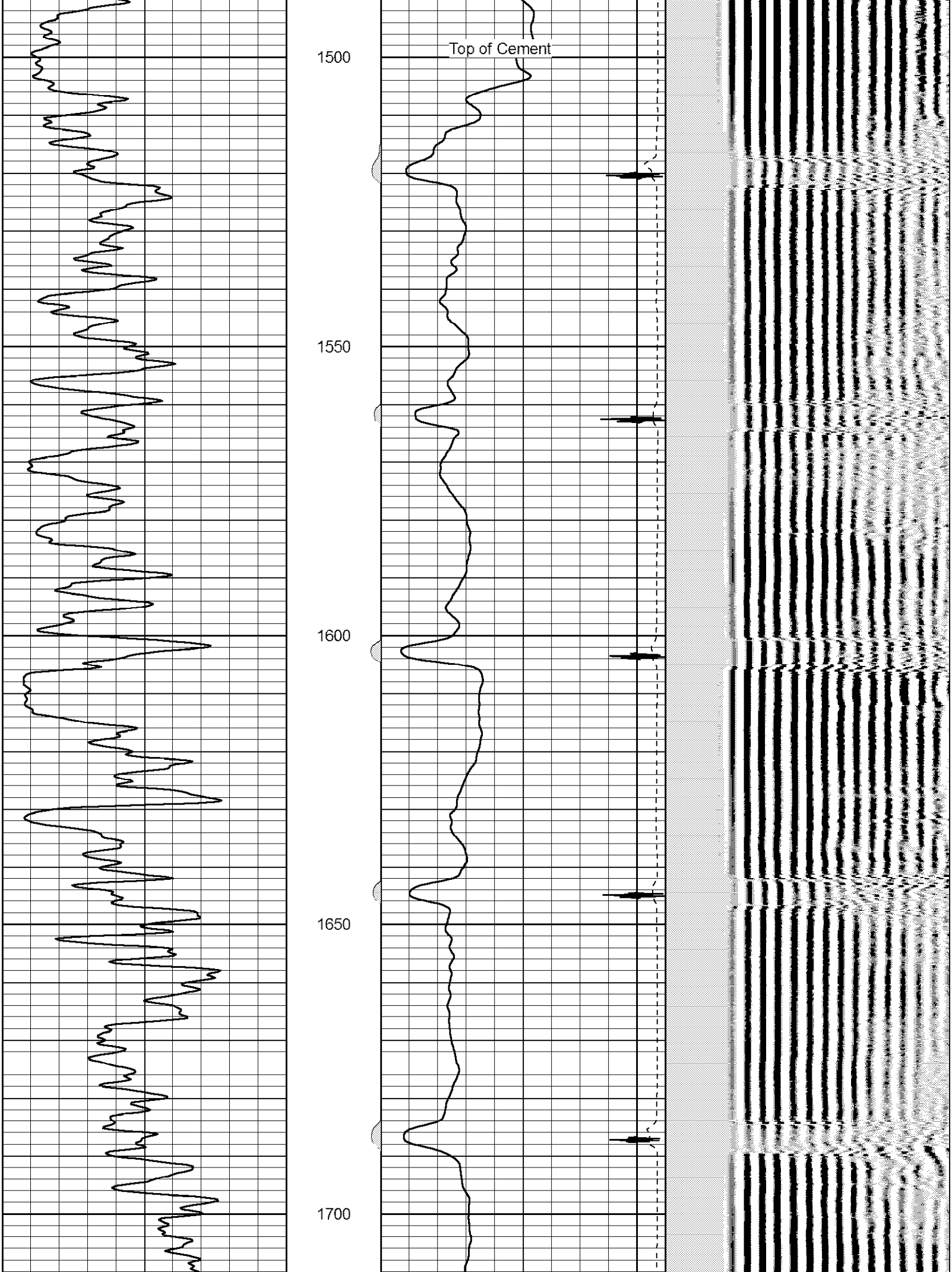

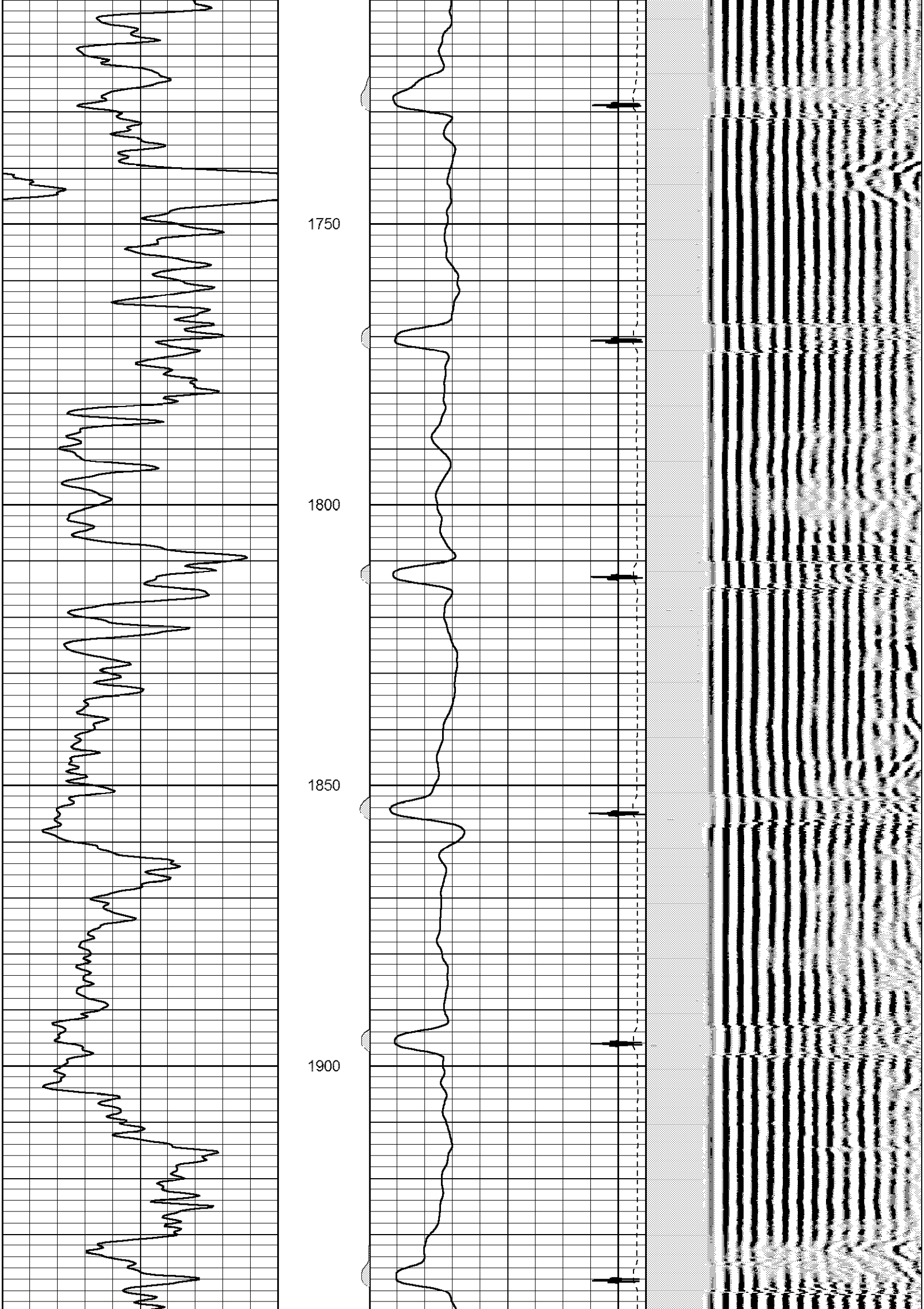

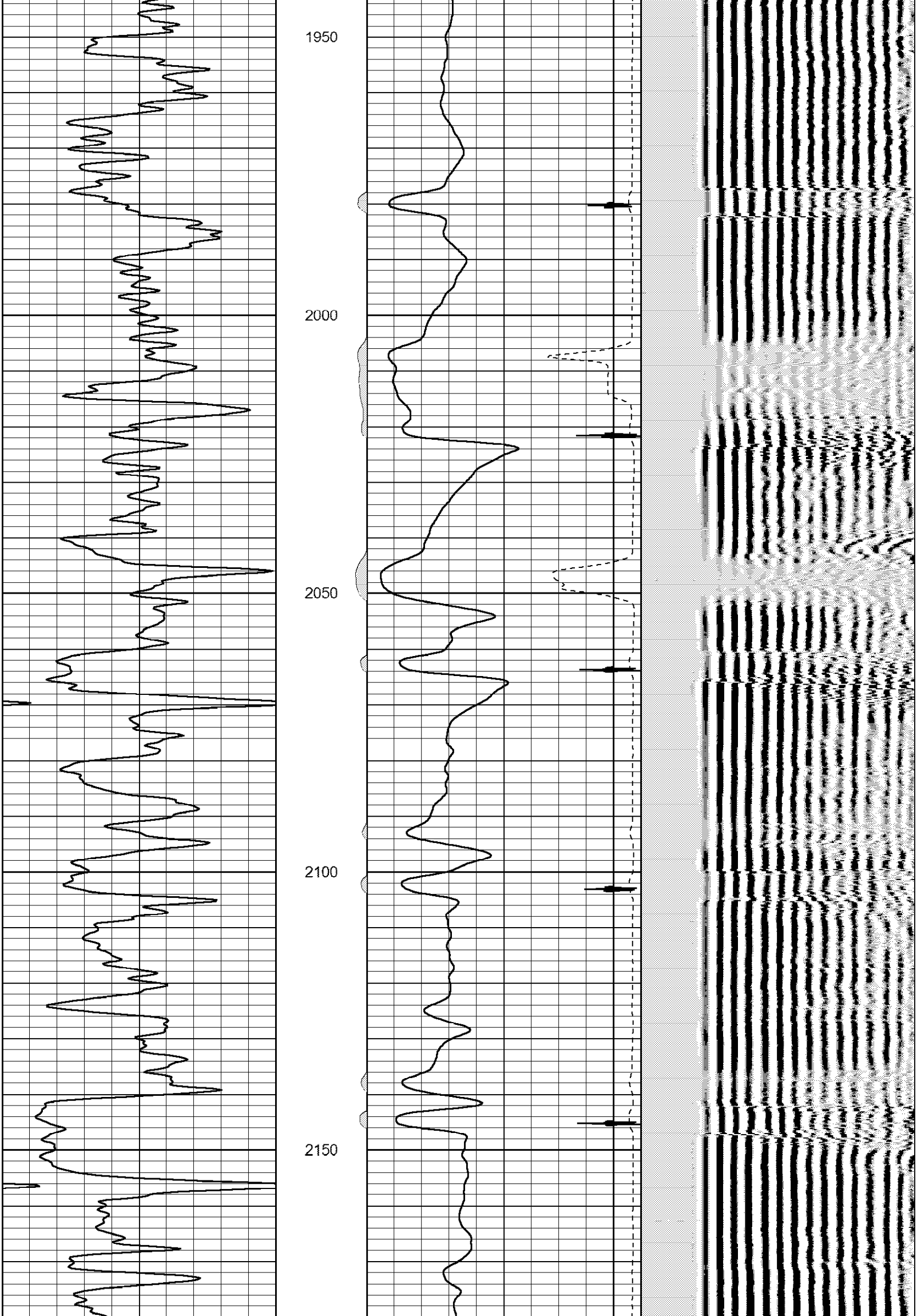

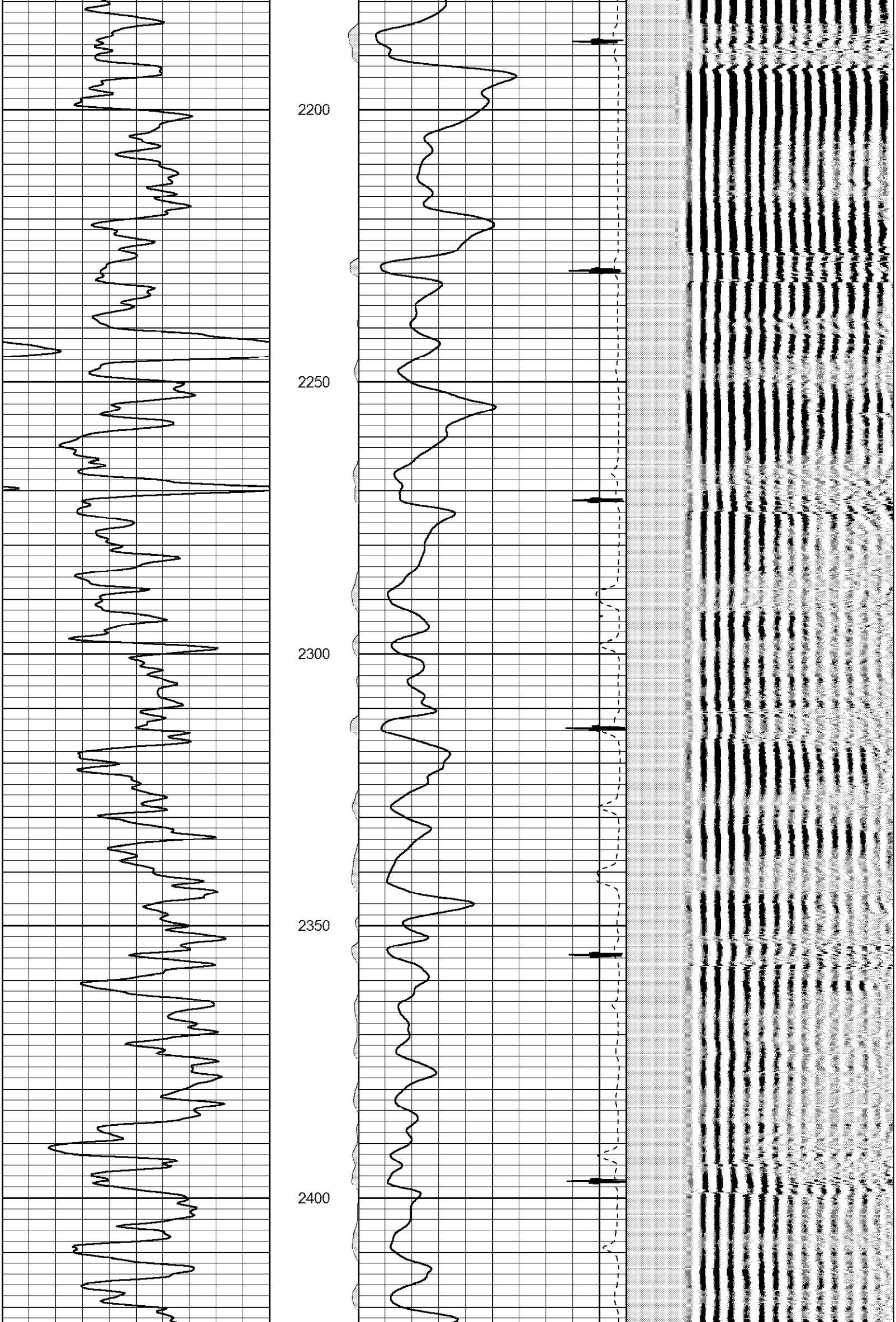

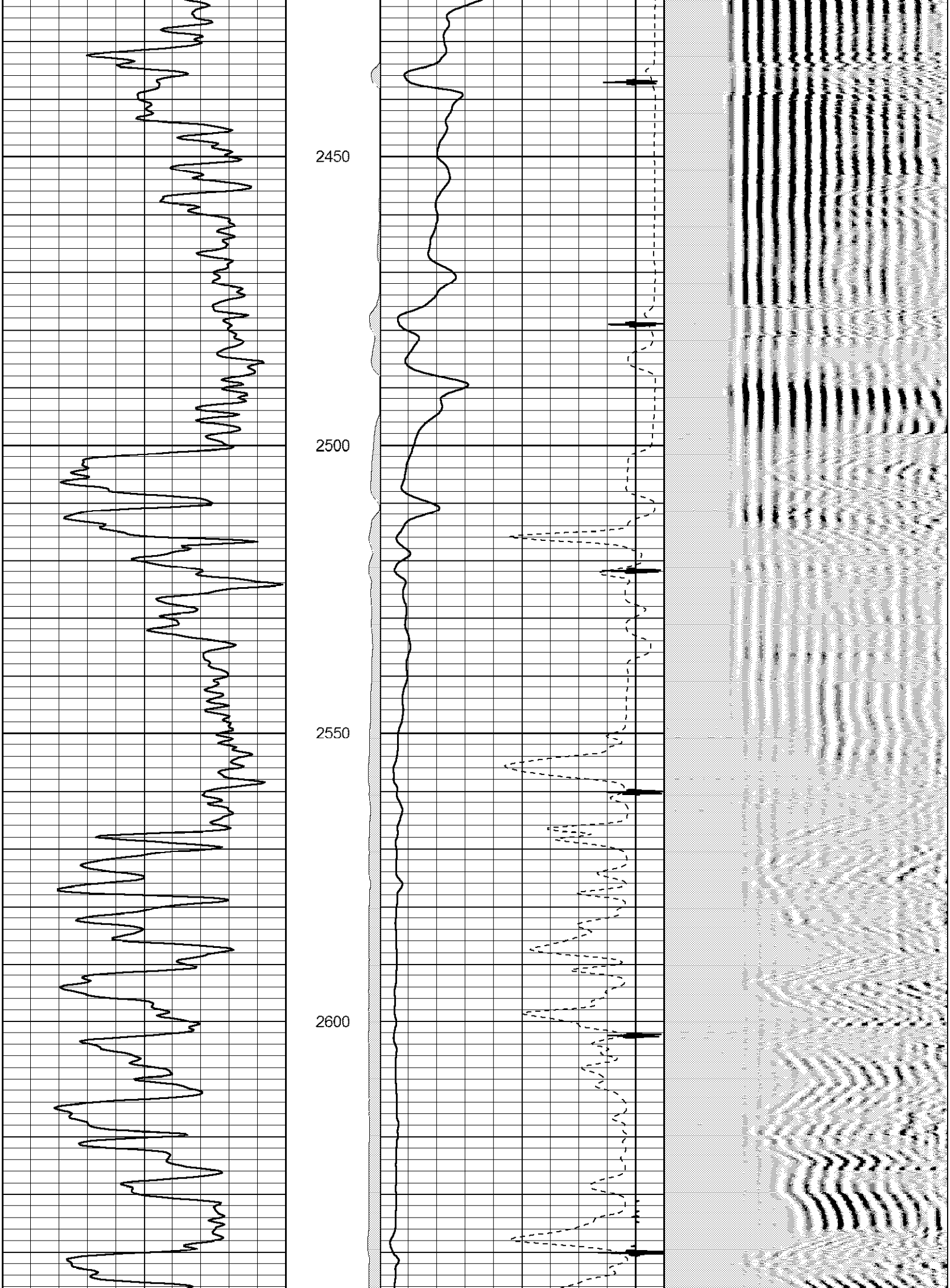

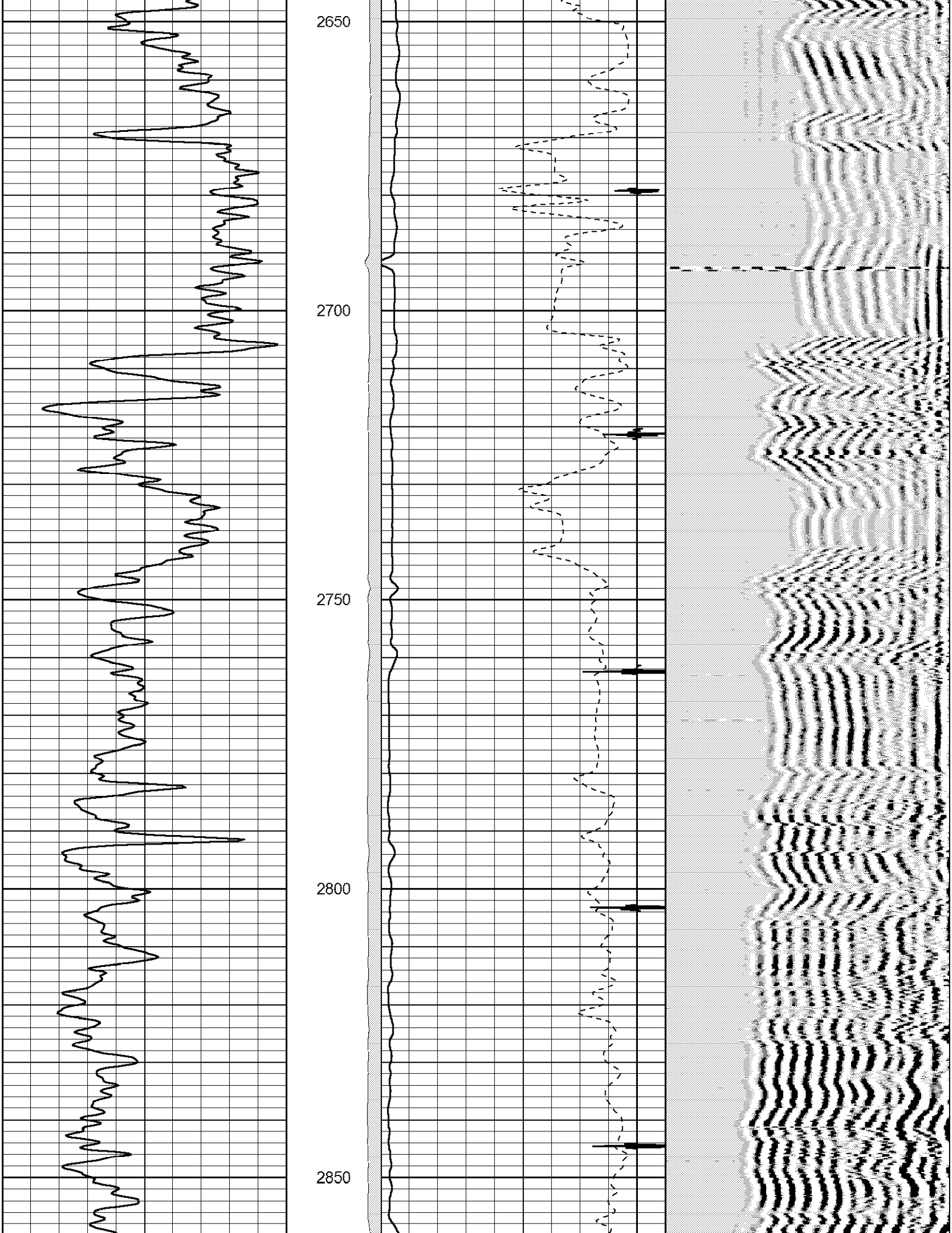

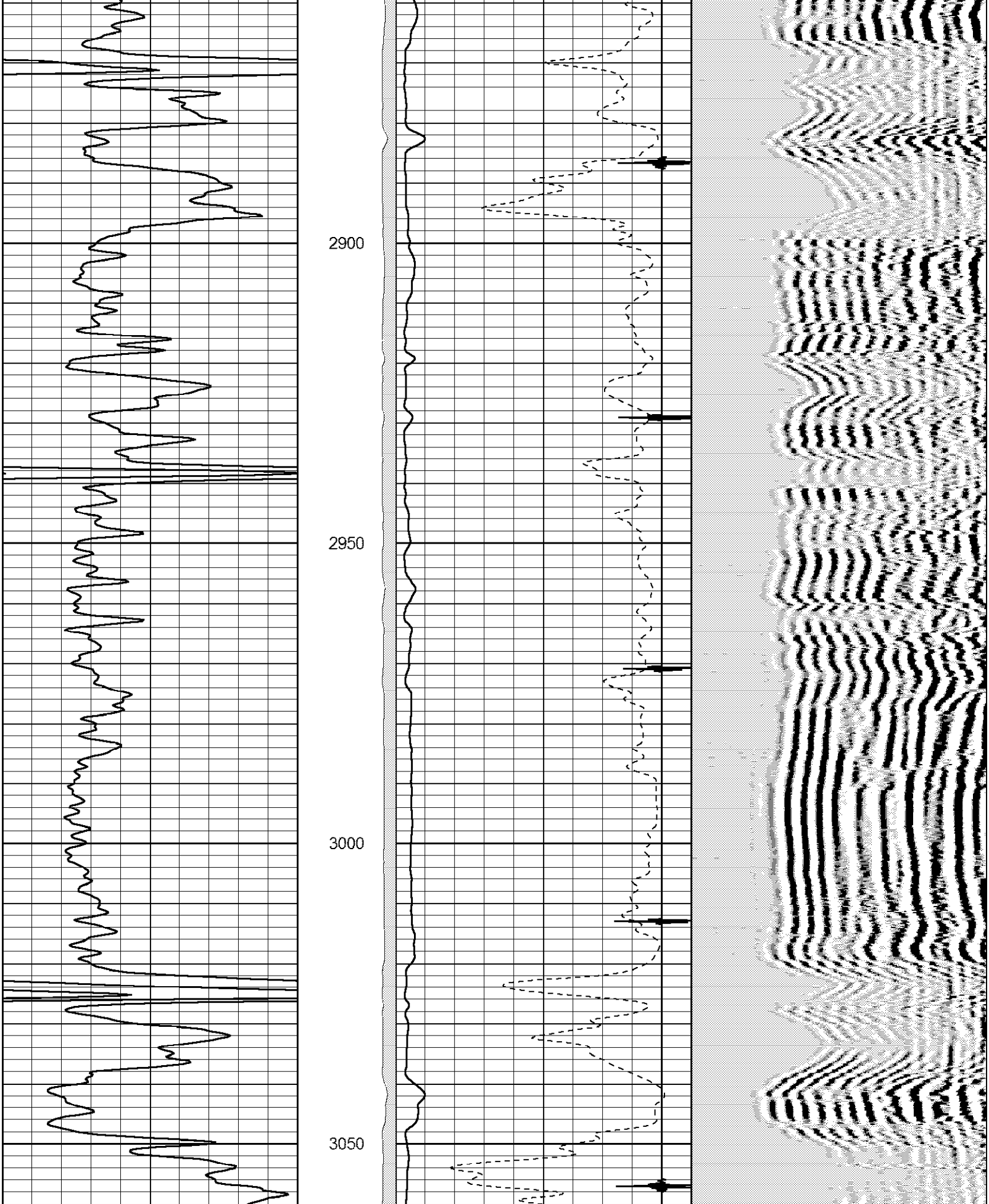

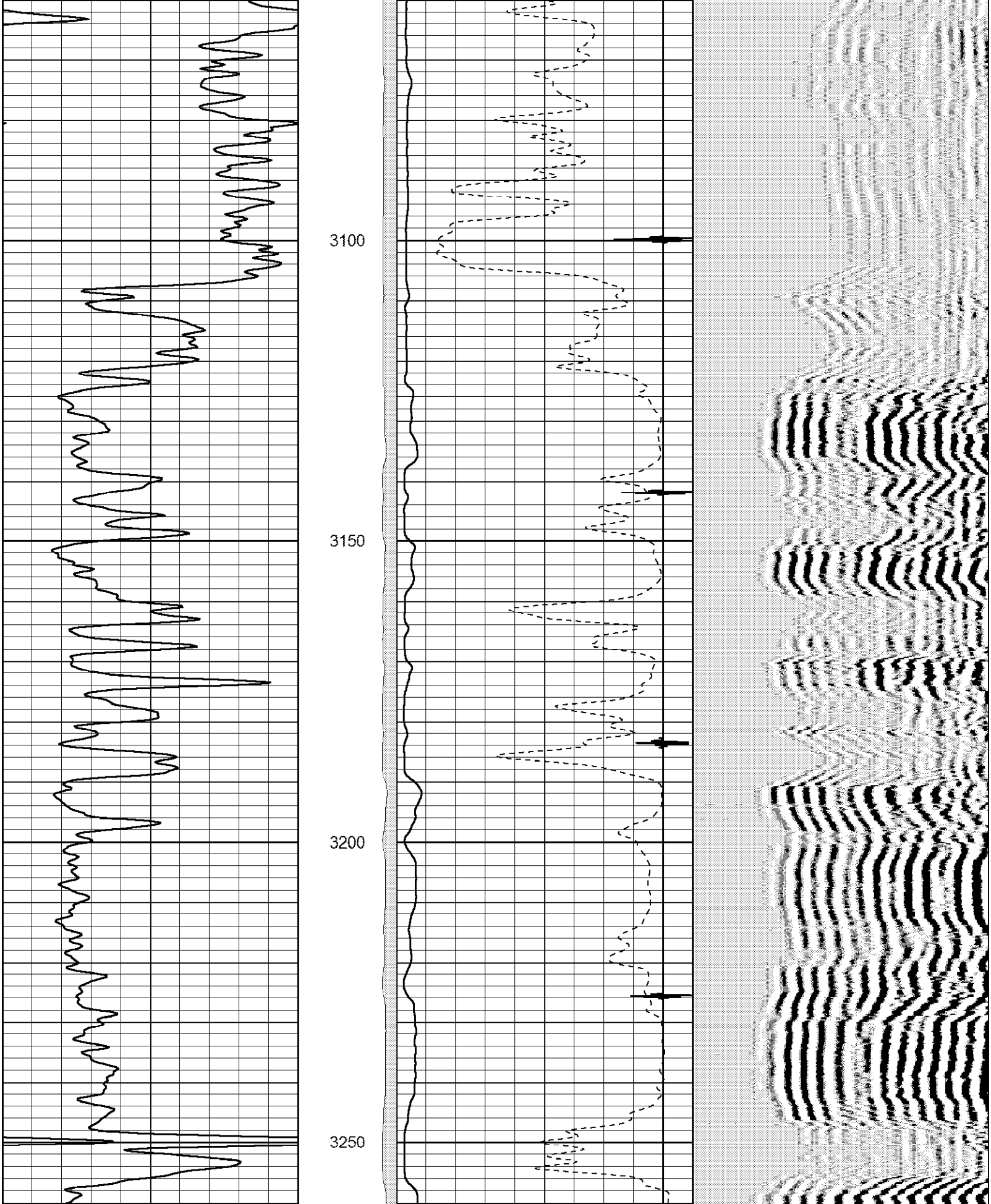

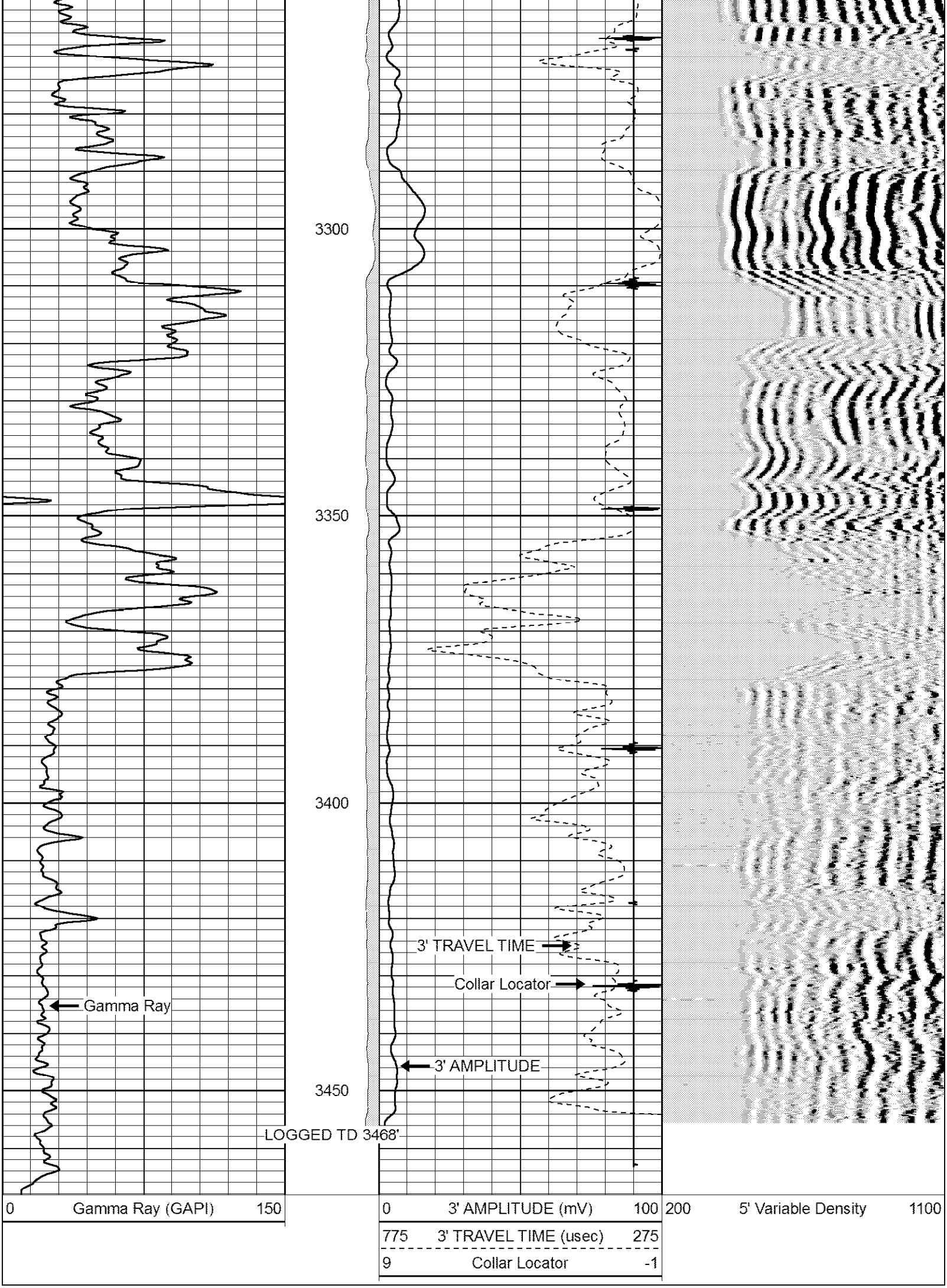

Perf-Tech
Wireline Services

REPEAT SECTION

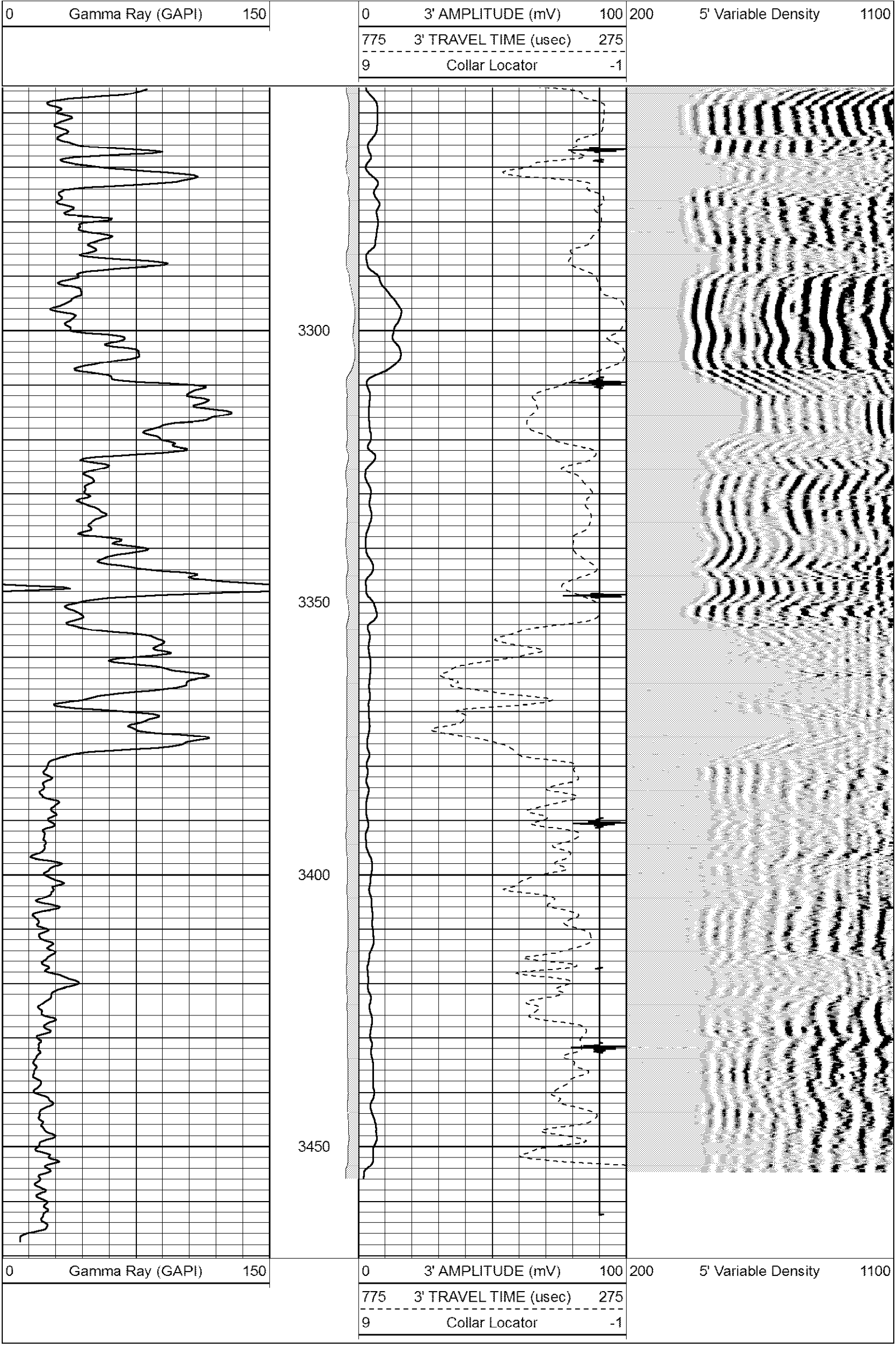Database File:	march071908.db
Dataset Pathname:	pass2
Presentation Format:	3x5
Dataset Creation:	Thu Mar 07 09:32:17 2019 by Log SCH 120126
Charted by:	Depth in Feet scaled 1:240