MICRO LOG

Company	REILLY OIL COMPANY, INC.
Well	LeCUYER #1
Field	CEDAR VIEW SOUTHEAST
County	TREGO
State	KANSAS

Location: API # : 15-195-23099-0000
627' FNL & 1050' FEL
SW - NW - NE - NE

SEC 12 TWP 14S RGE 22W

Other Services
CDL/CNL
DIL

Permanent Datum	GROUND LEVEL	Elevation	2244
Log Measured From	KELLY BUSHING	7' A.G.L.	
Drilling Measured From	KELLY BUSHING		

Elevation
K.B. 2251
D.F. 2249
G.L. 2244

Date	1/29/20		
Run Number	TWO		
Depth Driller	4124		
Depth Logger	4122		
Bottom Logged Interval	4120		
Top Log Interval	3200		
Casing Driller	8 5/8"@222'		
Casing Logger	222		
Bit Size	7 7/8"		
Type Fluid in Hole	CHEMICAL MUD	CHLORIDES 5,900 PPM	
Density / Viscosity	9.3/59		
pH / Fluid Loss	11.0/7.6		
Source of Sample	FLOWLINE		
Rm @ Meas. Temp	.550@70F		
Rmf @ Meas. Temp	.413@70F		
Rmc @ Meas. Temp	.660@70F		
Source of Rmf / Rmc	MEASUREMENT		
Rm @ BHT	.329@117F		
Time Circulation Stopped	3.5 HOURS		
Time Logger on Bottom	12:30 P.M.		
Maximum Recorded Temperature	117F		
Equipment Number	922339		
Location	HAYS, KANSAS		
Recorded By	JEFF LUEBBERS		
Witnessed By	RICHARD BELL		

Company REILLY OIL COMPANY, INC.
Well LeCUYER #1
Field CEDAR VIEW SOUTHEAST
County TREGO
State KANSAS

<<< Fold Here >>>

All interpretations are opinions based on inferences from electrical or other measurements and we cannot and do not guarantee the accuracy or correctness of any interpretation, and we shall not, except in the case of gross or willful negligence on our part, be liable or responsible for any loss, costs, damages, or expenses incurred or sustained by anyone resulting from any interpretation made by any of our officers, agents or employees. These interpretations are also subject to our general terms and conditions set out in our current Price Schedule.

Comments

THANK YOU FOR USING ELI WIRELINE HAYS, KANSAS (785) 628-6395
DIRECTIONS
OGALLAH & I-70, 10S. ON HWY 147 TO "T RD.", 3/4E., S. INTO

MAIN SECTION

Database File: 4527ddn.db
Dataset Pathname: pass6.1
Presentation Format: micro
Dataset Creation: Wed Jan 29 13:07:45 2020 by Calc SOC 120430
Charted by: Depth in Feet scaled 1:240

0	GAMMA RAY (GAPI)	150	ABHV	0	MEL1.5 (Ohm-m)	40
6	CALIPER (in)	16	10 (ft3) 0	0	MEL 20 (Ohm-m)	40
0	MINMK	20	TBHV		
			0 (ft3) 10		

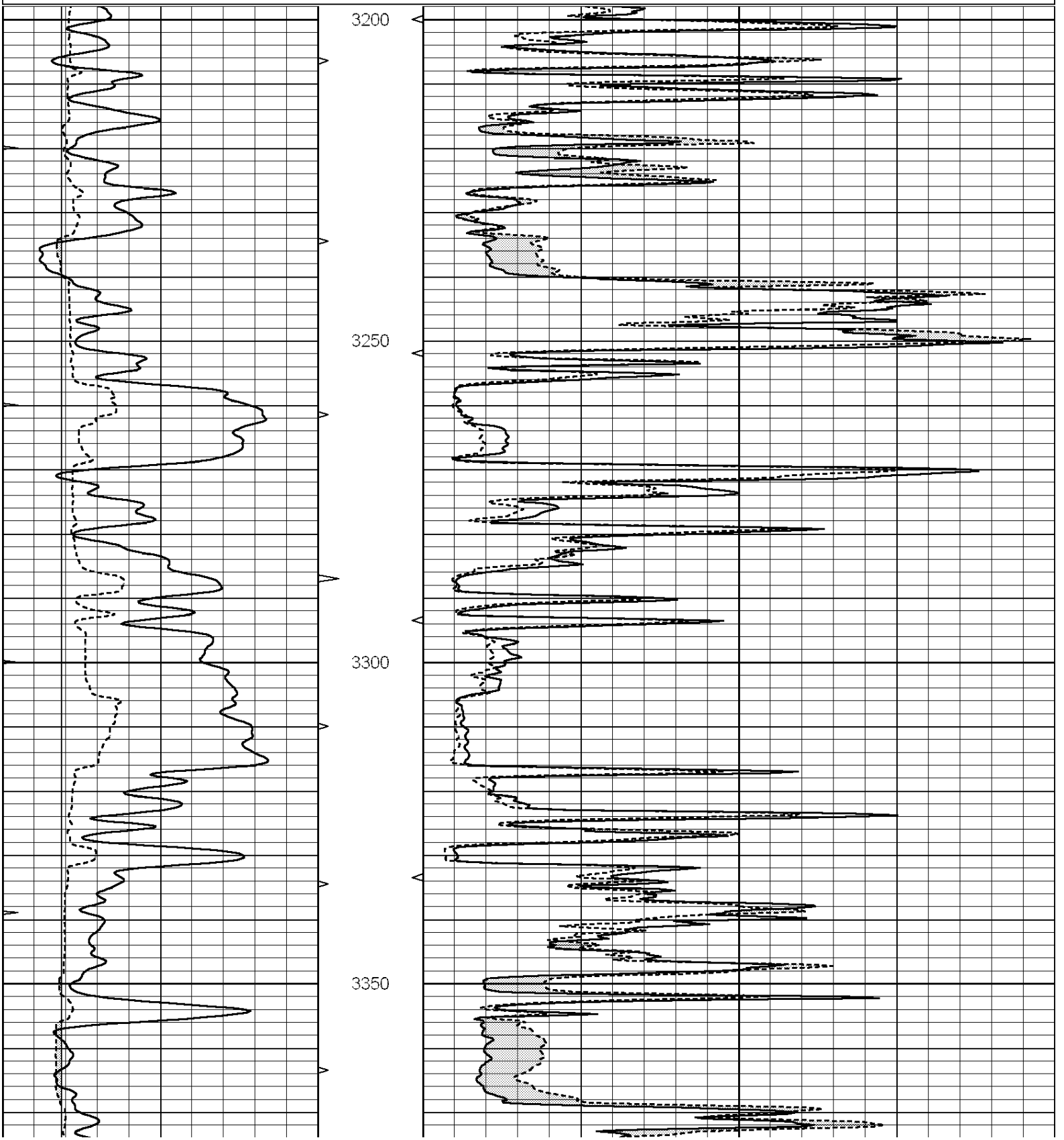

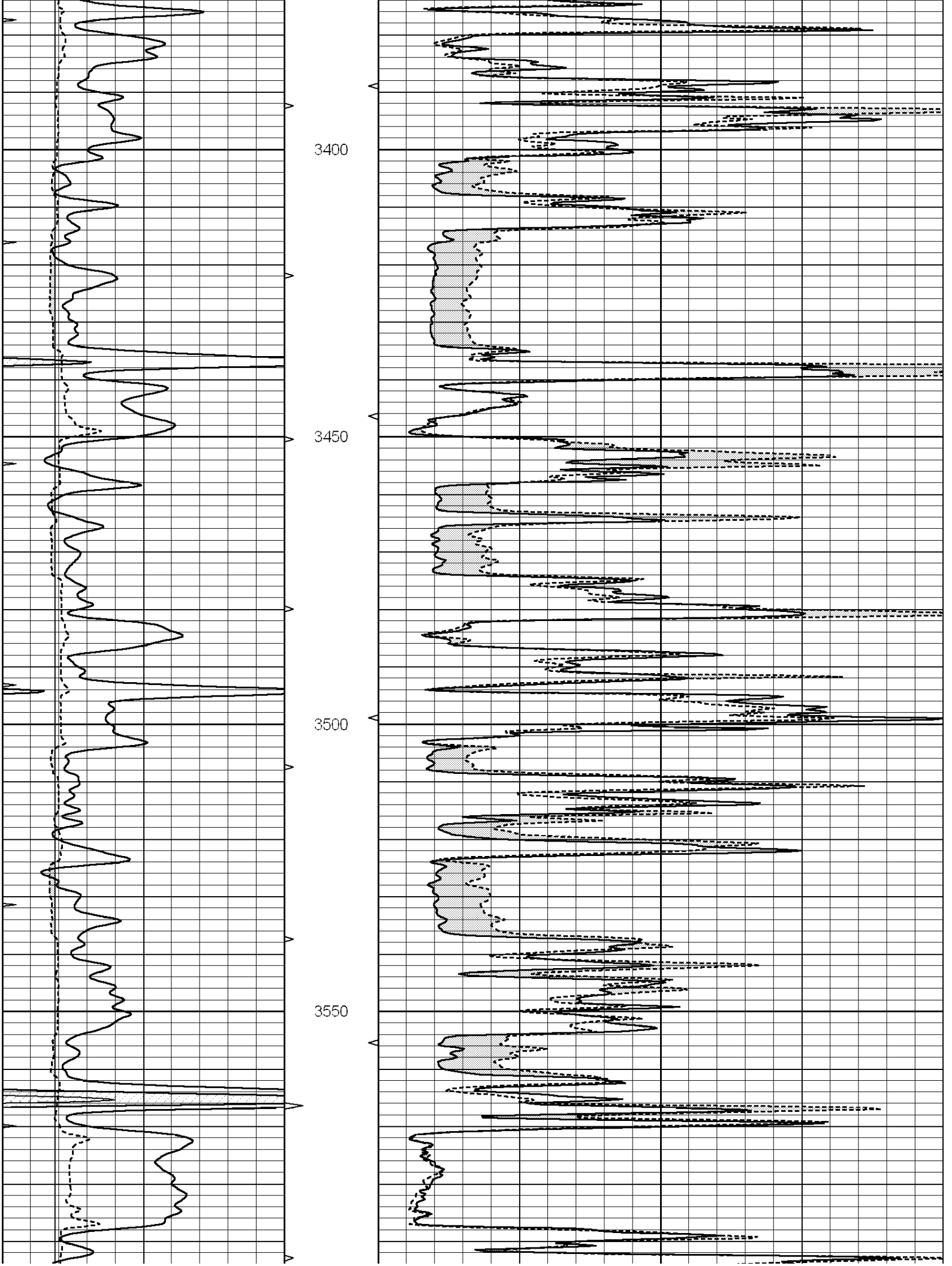
3400
3450
3500
3550

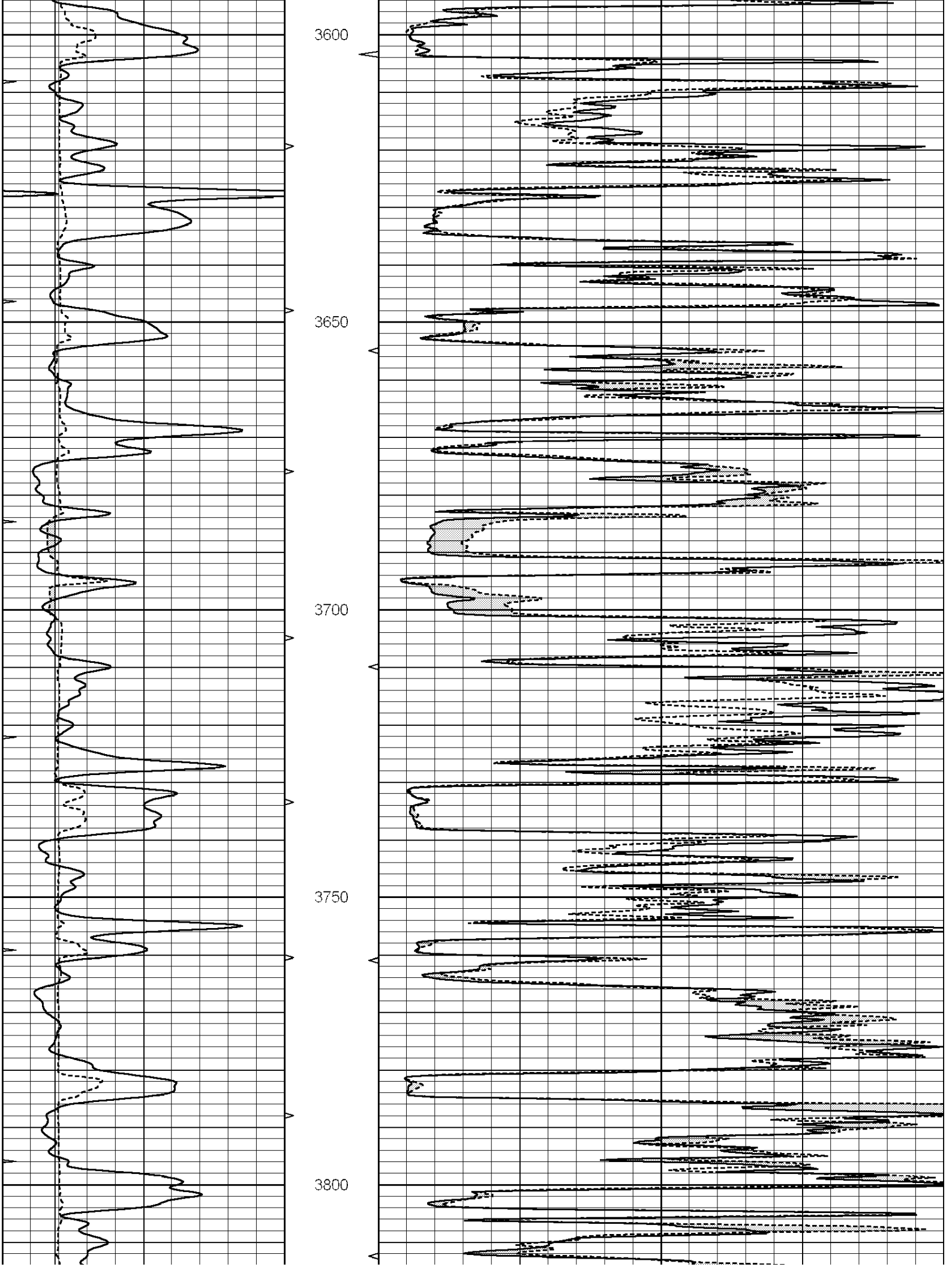
3600
3650
3700
3750
3800

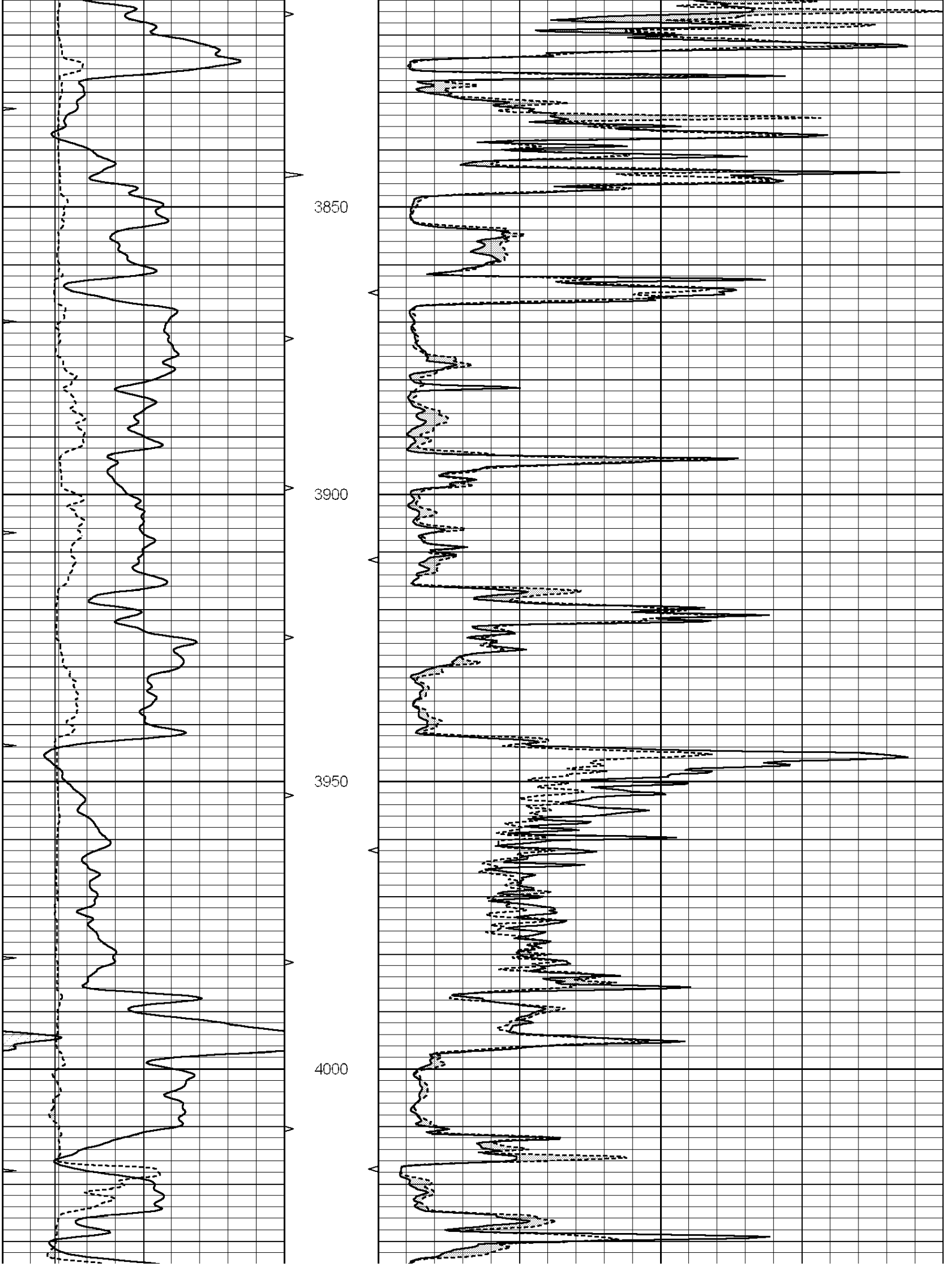
3850
3900
3950
4000

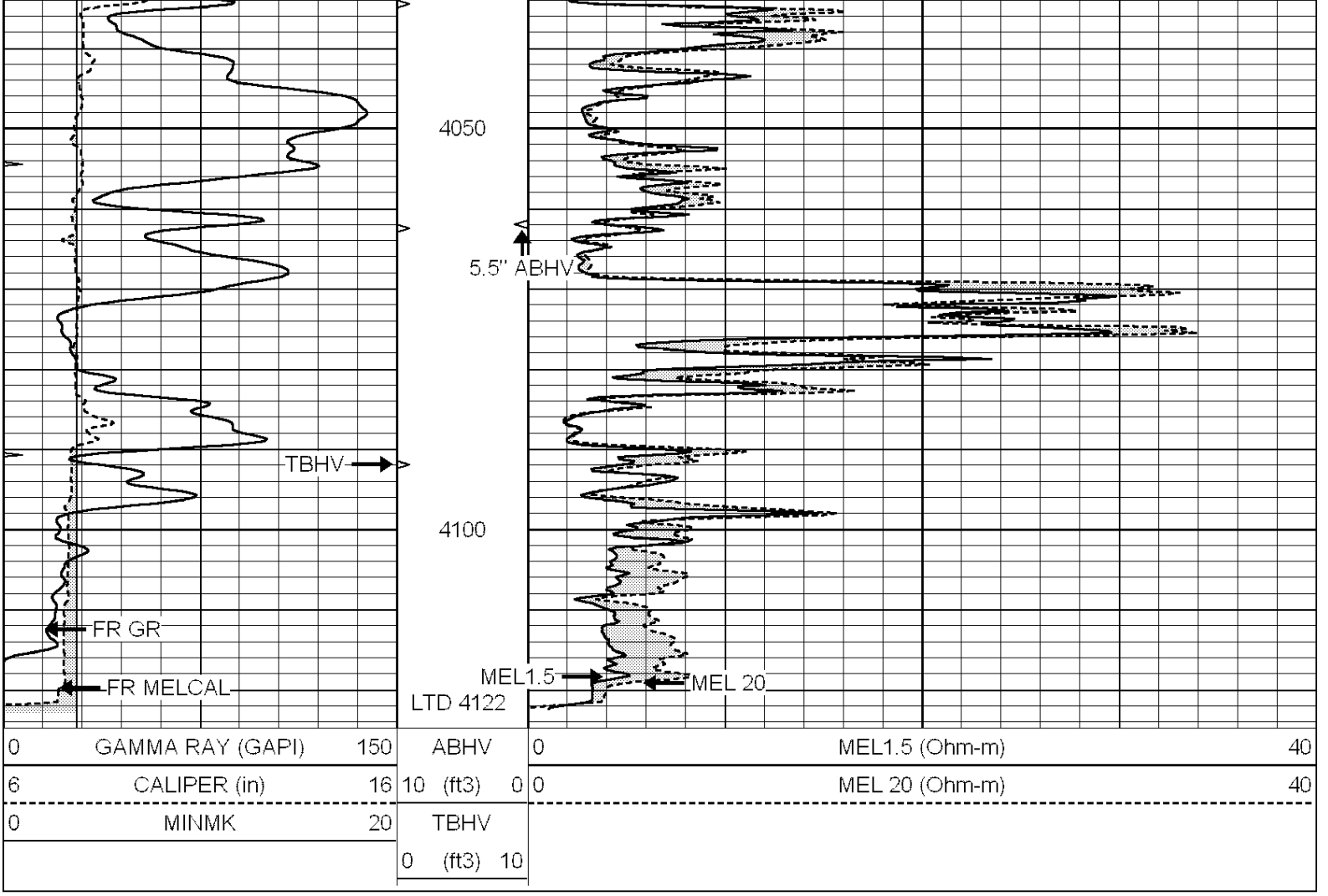

REPEAT SECTION

Database File: 4527ddn.db
Dataset Pathname: pass5.2
Presentation Format: micro
Dataset Creation: Wed Jan 29 12:54:56 2020 by Calc SOC 120430
Charted by: Depth in Feet scaled 1:240

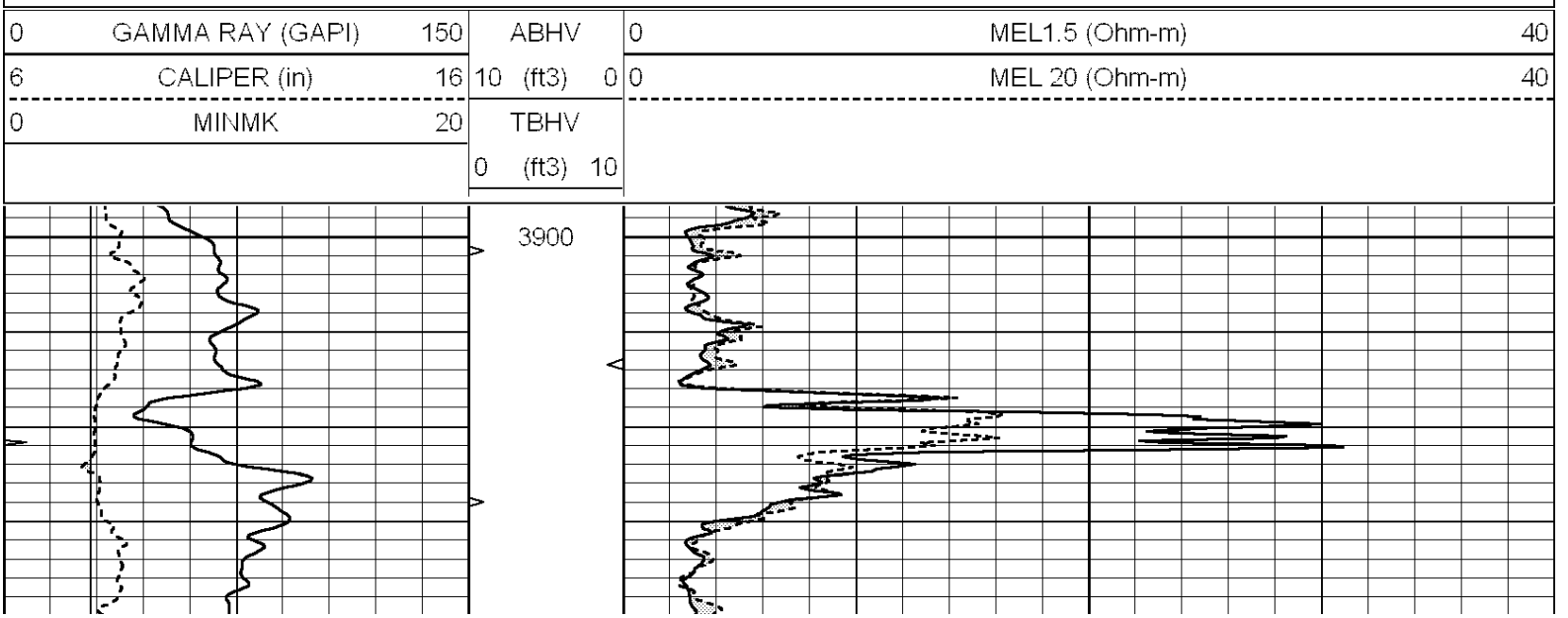

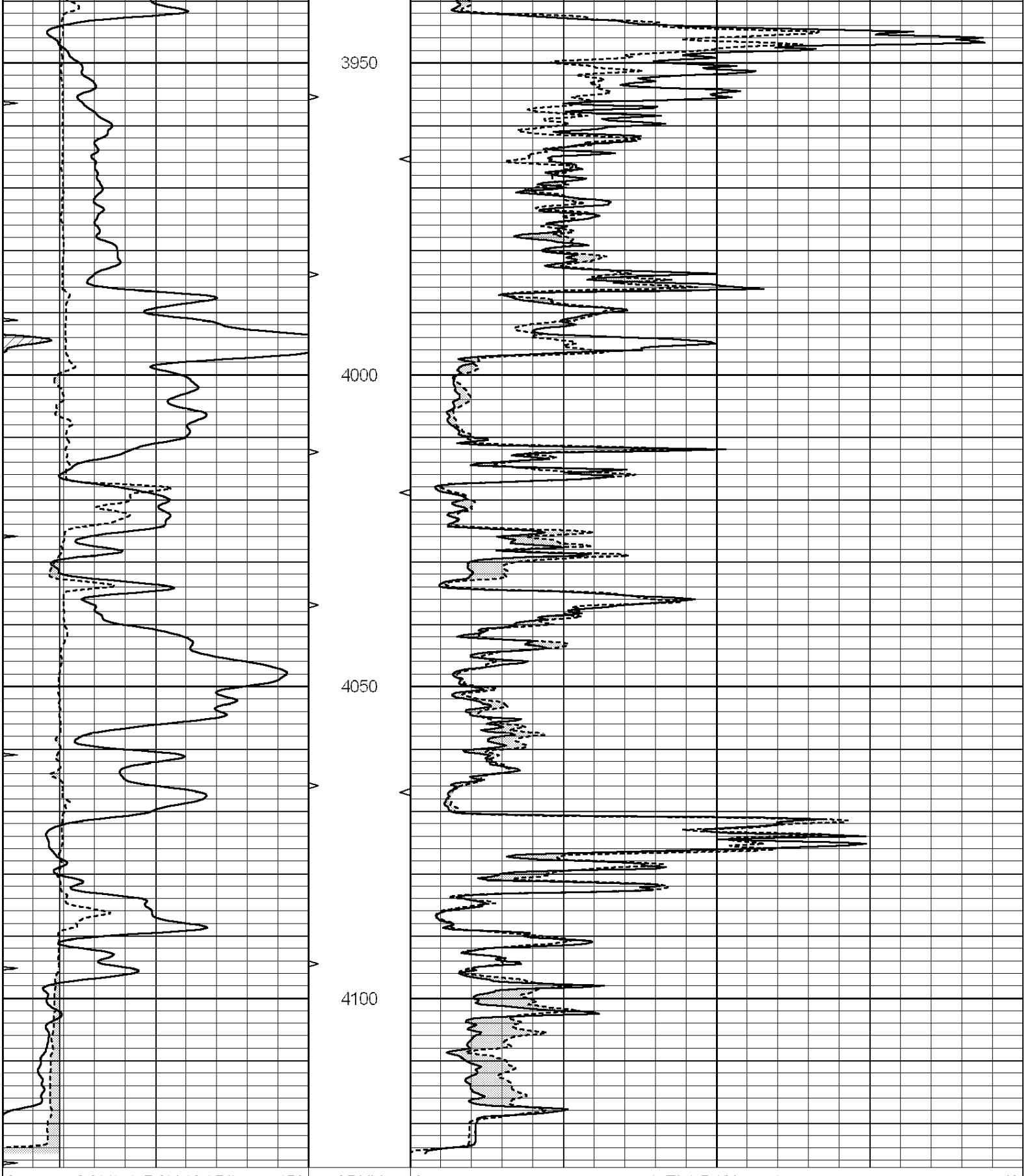

Calibration Report

Database File: 4527ddn.db

Database File: 1327dan.db
Dataset Pathname: pass6.1
Dataset Creation: Wed Jan 29 13:07:45 2020 by Calc SOC 120430

MICRO Calibration Report

Serial Number:	070910	
Tool Model:	ProbeN	
Performed:	Wed Jan 29 12:37:08 2020	
Caliper Calibration:	Gain=6.135	Offset=-0.405
	Low Cal	High Cal
References	8.000	18.000
Readings	1.370	3.000
1.5" Calibration:	Gain=20.000	Offset=1.000
	Low Cal	High Cal
References	0.000	20.000
Readings	0.000	1.216
2" Calibration:	Gain=50.000	Offset=-0.200
	Low Cal	High Cal
References	0.000	20.000
Readings	0.002	1.053

Gamma Ray Calibration Report

Serial Number:	070559	
Tool Model:	OPEN_GR	
Performed:	Fri Jan 03 20:10:50 2020	
Calibrator Value:	1.0	GAPI
Background Reading:	0.0	cps
Calibrator Reading:	1.0	cps
Sensitivity:	0.2800	GAPI/cps