GAMMA RAY CCL/RADIAL CEMENT BOND LOG

Company	JONES OIL EXPLORATION, LLC.
Well	HIGH # 33-4
Field	PERU - SEDAN
County	CHAUTAUQUA
State	KANSAS

Company	JONES OIL EXPLORATION, LLC.		
Well	HIGH # 33-4		
Field	PERU - SEDAN		
County	CHAUTAUQUA	State	KANSAS
Location:	API # : 15-019-27680-0000		Other Services
	NE SW SE NE		
	3158' FSL & 1218' FEL		
	SEC 33 TWP 34S RGE 12E		
Permanent Datum	GL	Elevation 1117'	Elevation
Log Measured From	KB		K.B. 1123'
Drilling Measured From	KB		D.F. 1128'
			G.L. 1117'

Date	09-21-2020
Run Number	ONE
Depth Driller	1127'
Depth Logger	1080'
Bottom Logged Interval	1078'
Top Log Interval	SURFACE
Open Hole Size	7 7/8"
Type Fluid	WATER
Density / Viscosity	---
Max. Recorded Temp.	---
Estimated Cement Top	32'
Time Well Ready	ON ARRIVAL
Time Logger on Bottom	9:00 AM
Equipment Number	OW3
Location	HOMINY, OKLAHOMA
Recorded By	B. MARSHALL
Witnessed By	MR. JONES

Borehole Record				Tubing Record			
Run Number	Bit	From	To	Size	Weight	From	To

Casing Record	Size	Wgt/Ft	Top	Bottom
Surface String	8 5/8"		SURFACE	40'
Prod. String				
Production String	4.5"			
Liner				

<<< Fold Here >>>

All interpretations are opinions based on inferences from electrical or other measurements and we cannot and do not guarantee the accuracy or correctness of any interpretation, and we shall not, except in the case of gross or willful negligence on our part, be liable or responsible for any loss, costs, damages, or expenses incurred or sustained by anyone resulting from any interpretation made by any of our officers, agents or employees. These interpretations are also subject to our general terms and conditions set out in our current Price Schedule.

Comments

FILE #5735-OW3RBL JONES OIL EXPLORATION, LLC. HIGH # 33-4

THANK YOU FOR USING OSAGE WIRELINE!

GR/CCL/VDL

Database File	5735-ow3rbl jones oil exploration high 33-4.db
Dataset Pathname	pass1
Presentation Format	0w4 crbt
Dataset Creation	Mon Sep 21 09:02:22 2020
Charted by	Depth in Feet scaled 1:240

Casing Collar -3.5	0	Pipe Bond (mV) 100	0	Sector 1	100	Variable Density	1	Radial Map	8
Gamma Ray		Pipe Bond x5	0	Sector 2	100	200 (usec) 1200			
(GAPI) 150	0	(mV) 30	0	Sector 3	100				
		Travel Time	0	Sector 4	100				
	1000	(usec) 220	0	Sector 5	100				
			0	Sector 6	100				
			0	Sector 7	100				

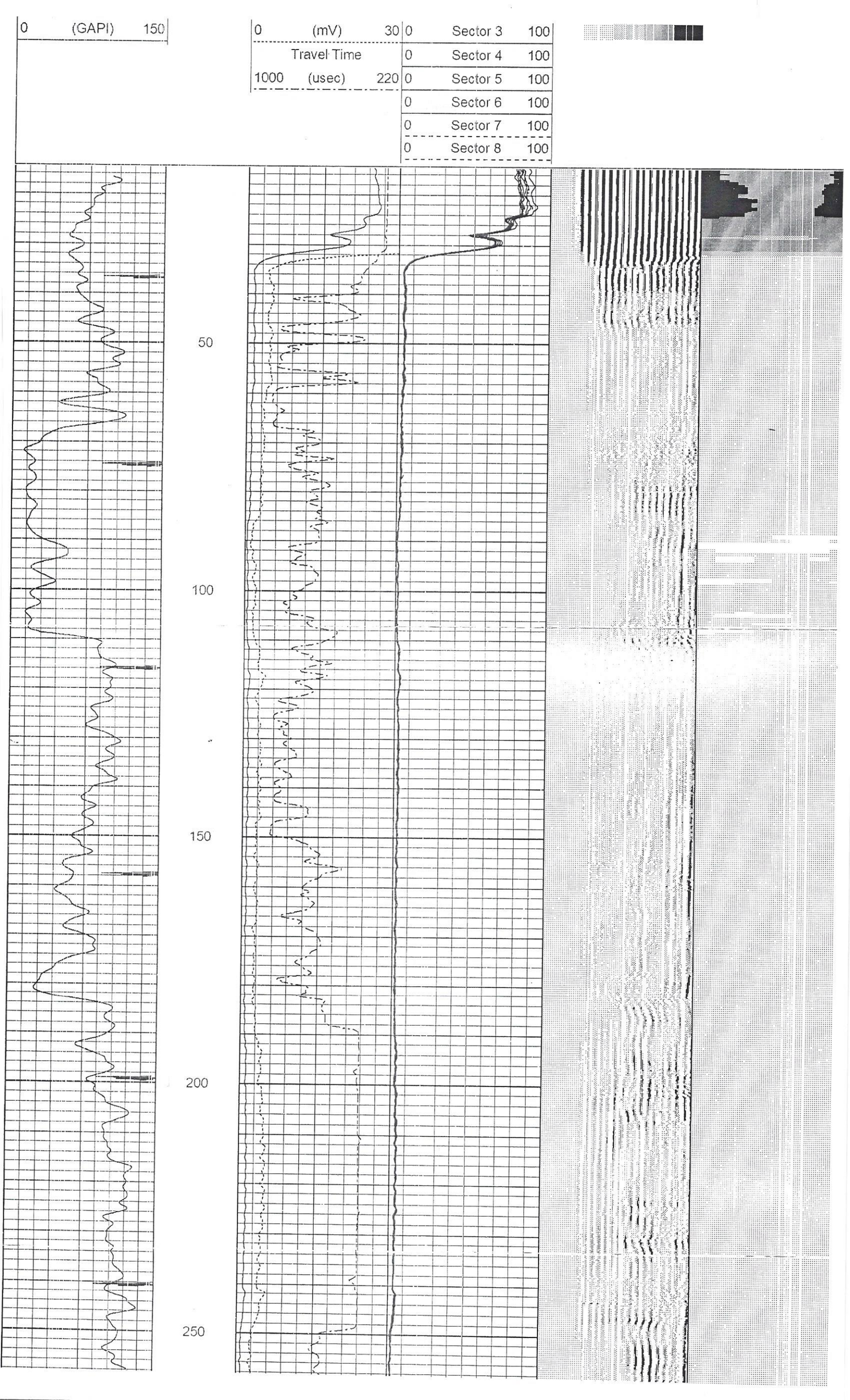
0 (GAPI) 150
0 (mV) 30
Travel Time
1000 (usec) 220
0 Sector 3 100
0 Sector 4 100
0 Sector 5 100
0 Sector 6 100
0 Sector 7 100
0 Sector 8 100
50
100
150
200
250

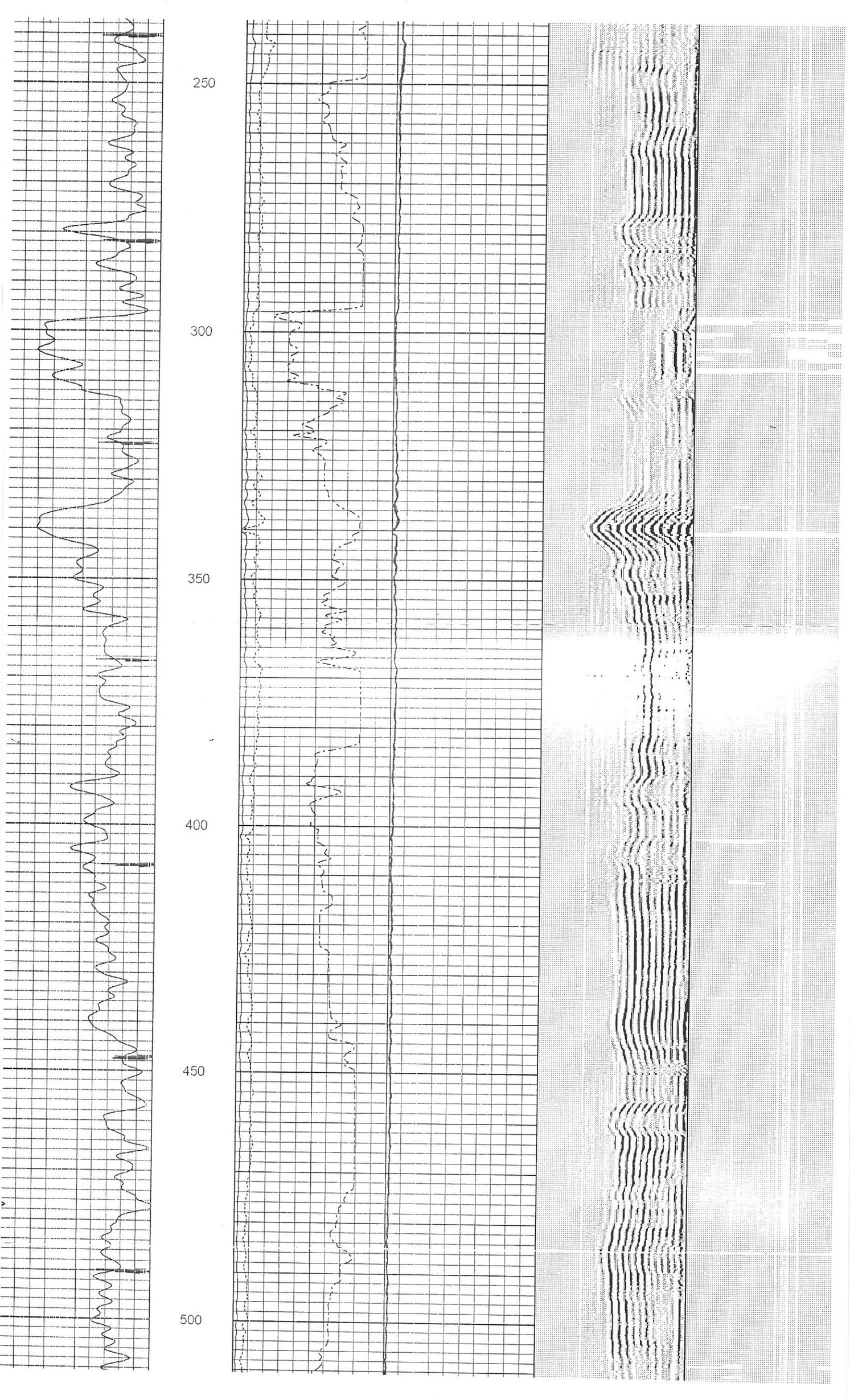
250
300
350
400
450
500

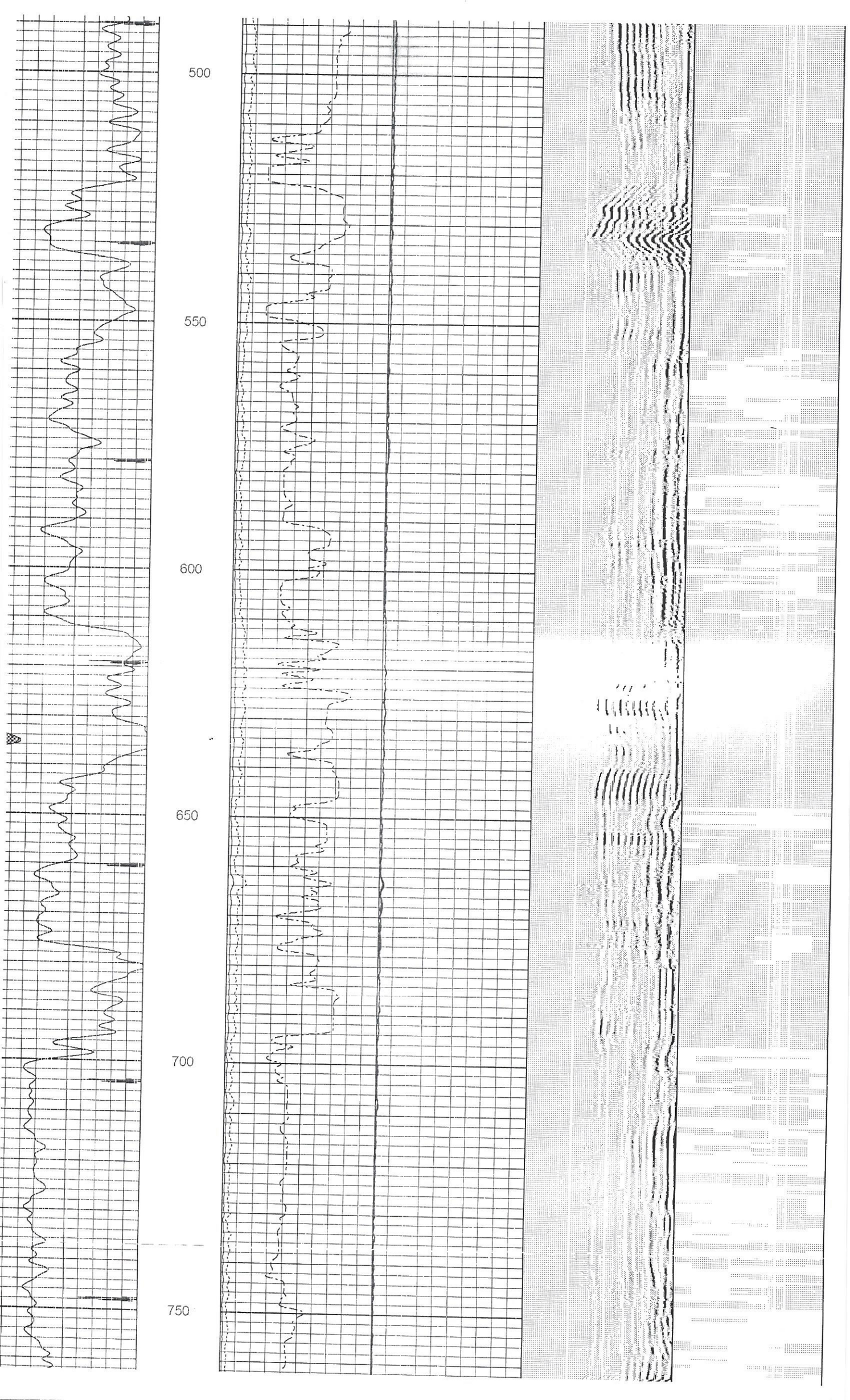
500
550
600
650
700
750

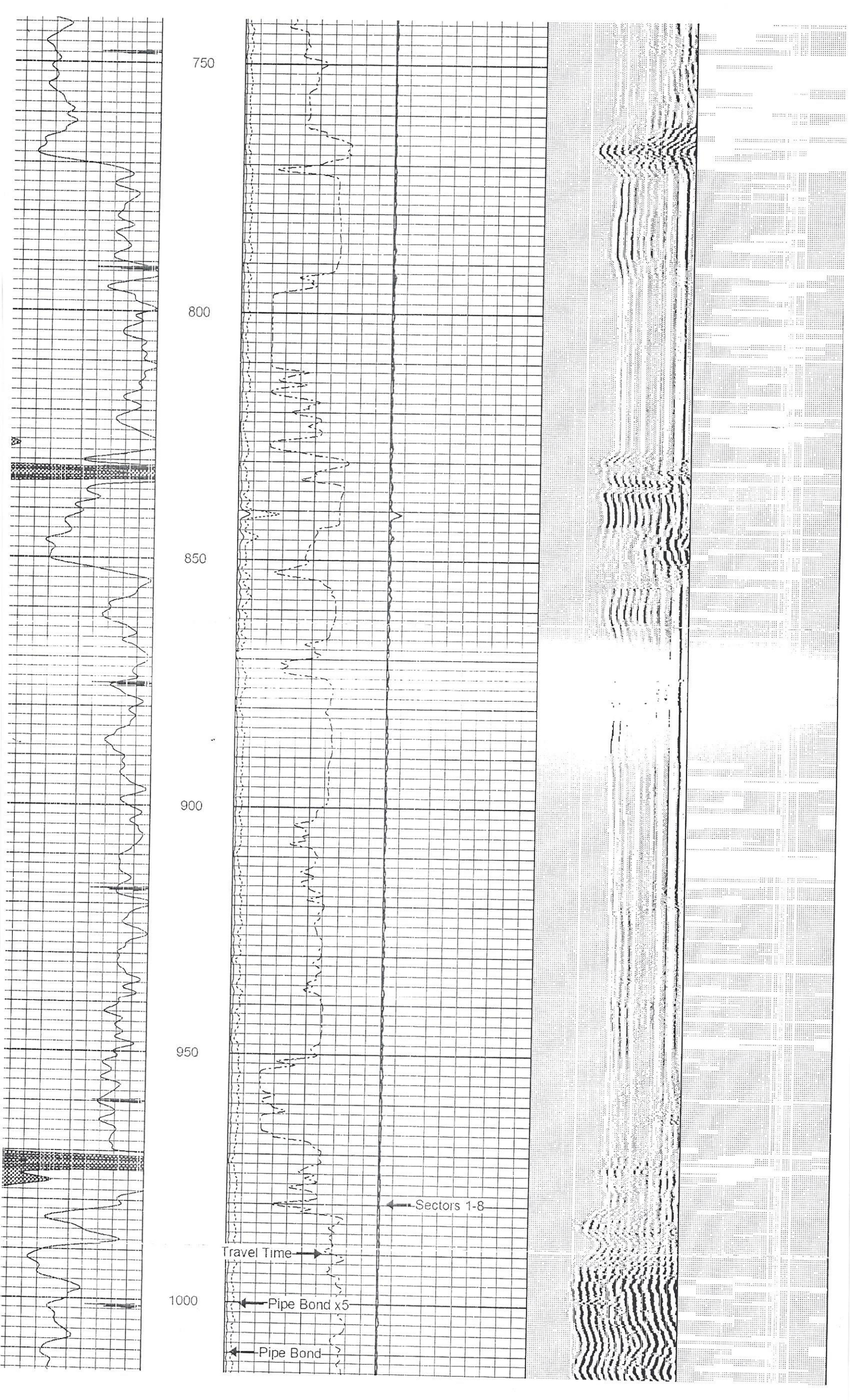
750
800
850
900
950
1000
Sectors 1-8
Travel Time
Pipe Bond x5
Pipe Bond

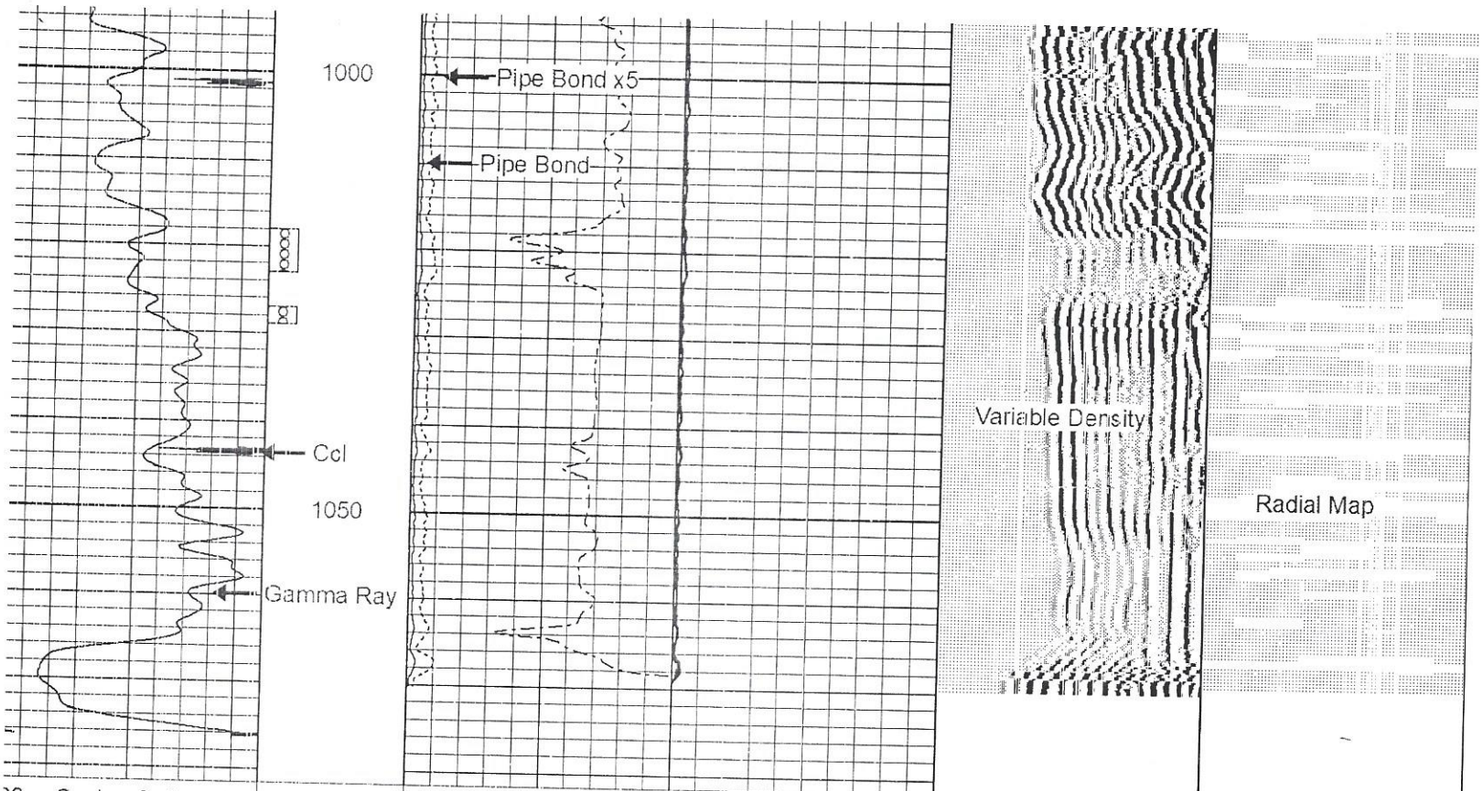

30	Casing Collar -3.5	0	Pipe Bond (mV) 100	0	Sector 1 100	Variable Density	1	Radial Map 8
	Gamma Ray		Pipe Bond x5	0	Sector 2 100	200 (usec) 1200		
0	(GAPI) 150	0	(mV) 30	0	Sector 3 100			
			Travel Time	0	Sector 4 100			
		1000	(usec) 220	0	Sector 5 100			
				0	Sector 6 100			
				0	Sector 7 100			
				0	Sector 8 100			

Sensor	Offset (ft)	Schematic	Description	Length (ft)	O.D. (in)	Weight (lb)
			CENT-SDSCENT Centralizer	3.00	3.25	20.00
			CHD-STNDRD Standard Cable Head	1.00	1.69	10.00
WVFS8	11.73		RBT-Probe (070566) Prototype Probe Radii Bond Tool with Digital Telemetry	8.75	2.75	90.00
WVFS7	11.73					
WVFS6	11.73					
WVFS5	11.73					
WVFS4	11.73					
WVFS3	11.73					
WVFS2	11.73					
WVFS1	11.73					
WVFCAL	11.73		CENT-SDSCENT Centralizer	3.00	3.25	20.00
WVF3FT	11.73					
WVF5FT	10.73					
CCL	3.63		GR_CCL-PRB275SINGLEPIN (050903) 2 3/4" GRCCL SINGLE PIN	4.54	2.75	57.00
GR	0.89					

Dataset: 5735-ow3rbl jones oil exploration high 33-4.db: field/well/run1/pass1
Total length: 20.29 ft
Total weight: 197.00 lb
O.D.: 3.25 in