PEAK WIRELINE SERVICES, INC.

DUAL SPACED CEMENT BOND LOG

Company	LOBO PRODUCTION, INC.
Well	WIESE #7-7
Field	CHERRY CREEK
County	CHEYENNE
State	KANSAS
Country	USA

Company LOBO PRODUCTION, INC.
Well WIESE #7-7
Field CHERRY CREEK
County CHEYENNE
State KANSAS Country USA

Location: API # : 15-023-21572-00-00
NW SW SE NE
SEC 7 TWP 4N RGE 41W

Other Services

Permanent Datum	GROUND LEVEL	Elevation	3521
Log Measured From	GROUND LEVEL		
Drilling Measured From	GROUND LEVEL		

Elevation
K.B.
D.F.
G.L. 3521

Date	11-23-2022
Run Number	ONE
Depth Driller	1488
Depth Logger	1452
Bottom Logged Interval	1448
Top Log Interval	550
Open Hole Size	6 1/4"
Type Fluid	WATER
Density / Viscosity	
Max. Recorded Temp.	
Estimated Cement Top	600
Time Well Ready	
Time Logger on Bottom	
Equipment Number	TR-7
Location	CHEYENNE WELLS, CO.
Recorded By	HENDERSON
Witnessed By	RICHARD MILLER

Borehole Record				Tubing Record			
Run Number	Bit	From	To	Size	Weight	From	To
ONE	10"	0	151				
TWO	6 1/4"	151	1488				

Casing Record	Size	Wgt/Ft	Top	Bottom
Surface String	7"		0	151
Prot. String				
Production String	4 1/2"	11.6#	0	1488
Liner				

<<< Fold Here >>>

All interpretations are opinions based on inferences from electrical or other measurements and we cannot and do not guarantee the accuracy or correctness of any interpretation, and we shall not, except in the case of gross or willful negligence on our part, be liable or responsible for any loss, costs, damages, or expenses incurred or sustained by anyone resulting from any interpretation made by any of our officers, agents or employees. These interpretations are also subject to our general terms and conditions set out in our current Price Schedule.

Comments

PEAK WIRELINE SERVICES, INC.

MAIN PASS

Database File:	wiese7-7.db
Dataset Pathname:	pass2
Presentation Format:	cbldig
Dataset Creation:	Wed Nov 23 07:49:10 2022 by Log 7.0 B1
Charted by:	Depth in Feet scaled 1:240

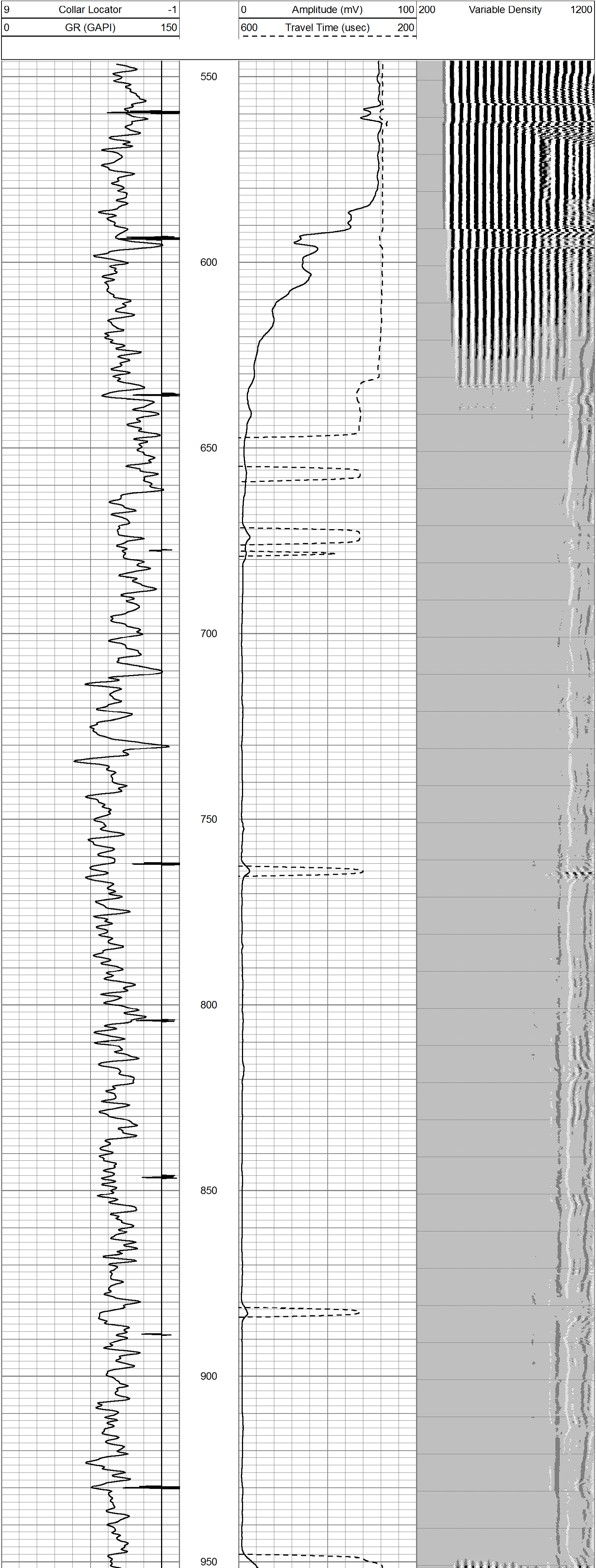

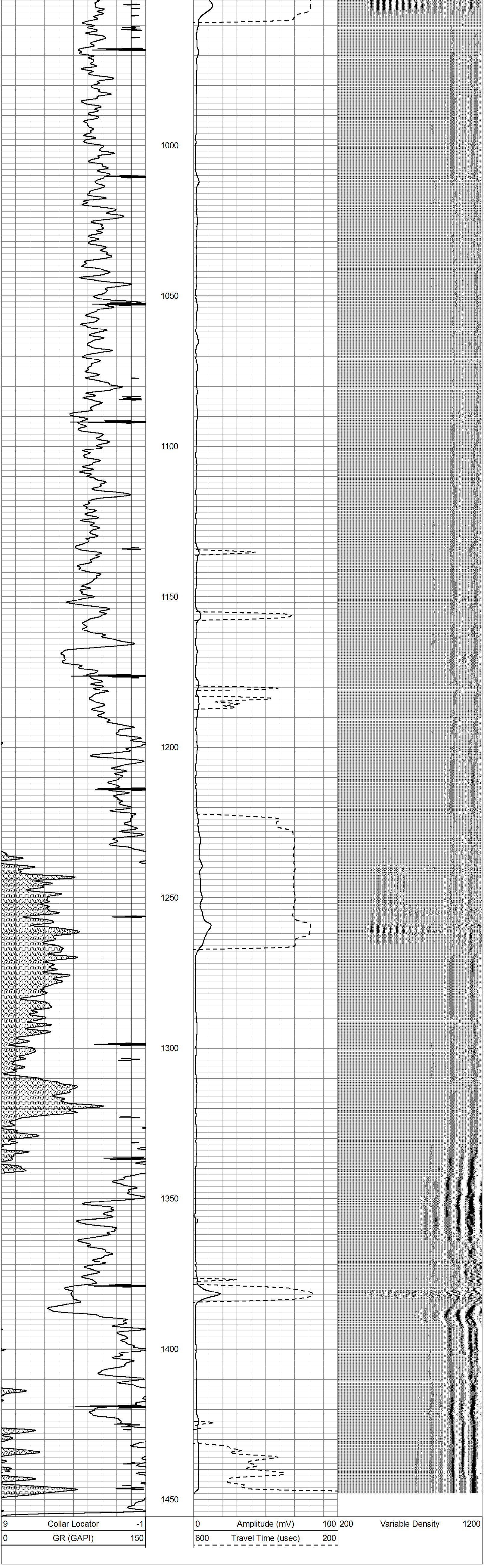

PEAK WIRELINE SERVICES, INC.

REPEAT SECTION

Database File: wiese7-7.db
Dataset Pathname: pass1
Presentation Format: cbldig
Dataset Creation: Wed Nov 23 07:44:16 2022 by Log 7.0 B1
Charted by: Depth in Feet scaled 1:240

9 Collar Locator -1	0 Amplitude (mV) 100	200 Variable Density 1200
0 GR (GAPI) 150	600 Travel Time (usec) 200	

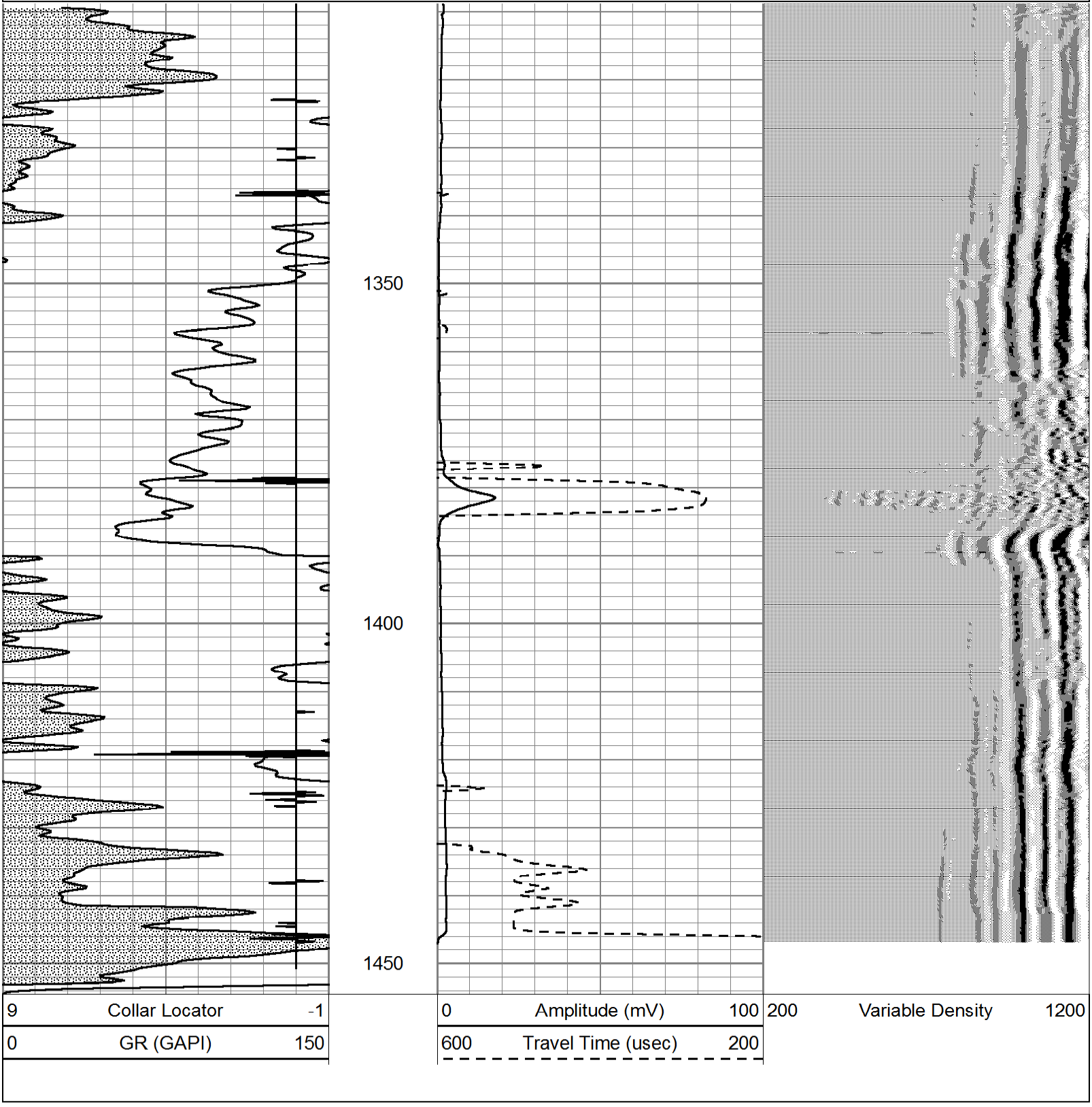

Calibration Report

Database File: wiese7-7.db
Dataset Pathname: pass1
Dataset Creation: Wed Nov 23 07:44:16 2022 by Log 7.0 B1

Gamma Ray Calibration Report

Serial Number: 061120GR
Tool Model: PROBE
Performed: Wed Nov 23 07:45:54 2022

Calibrator Value: 1.0 GAPI

Background Reading: 0.0 cps
Calibrator Reading: 1.0 cps

Sensitivity: 0.8000 GAPI/cps

Cement Bond Log Calibration Report

Serial Number: 5.5dig040201
Tool Model: Probe275Digital
Performed: Wed Nov 23 07:47:39 2022

Depth: 0 ft
Casing Diameter: 4.5 in

	3' Spacing	5' Spacing	
Signal Zero:	0.25	0	mV
Calibrated Amplitude:	81.1961	81.1961	mV
Reading at Signal Zero:	-0.0146484	0.00339355	V
Reading in Free Pipe:	2.3208	2.21997	V
Gain:	34.6598	36.6313	
Offset:	0.75771	-0.12431	