GAMMA RAY
CEMENT BOND
CASING COLLAR LOG

Company INDIANOLA OIL, INC.
Well KEEHN # 1
Field
County POTTAWTOMIE State KANSAS

Location: API # :

W2 W2 SW

SEC 10 TWP 7S RGE 12E

Other Services
NEUTRON

Permanent Datum	GL	Elevation	---
Log Measured From	GL		
Drilling Measured From	GL		

Elevation
K.B. ---
D.F. ---
G.L. ---

Date	04-19-2022		
Run Number	ONE		
Depth Driller	---		
Depth Logger	3089'		
Bottom Logged Interval	3087'		
Top Log Interval	SURFACE		
Open Hole Size	---		
Type Fluid	WATER		
Density / Viscosity	---		
Max. Recorded Temp.	---		
Estimated Cement Top	2510'		
Time Well Ready	ON ARRIVAL		
Time Logger on Bottom	11:00 am		
Equipment Number	101		
Location	BARTLESVILLE, OK		
Recorded By	B. MARSHALL	W. LOWERY	B. PATTON
Witnessed By			

Borehole Record				Tubing Record			
Run Number	Bit	From	To	Size	Weight	From	To

Casing Record	Size	Wgt/Ft	Top	Bottom
Surface String				
Prot. String				
Production String	4.5"			
Liner				

<<< Fold Here >>>

All interpretations are opinions based on inferences from electrical or other measurements and we cannot and do not guarantee the accuracy or correctness of any interpretation, and we shall not, except in the case of gross or willful negligence on our part, be liable or responsible for any loss, costs, damages, or expenses incurred or sustained by anyone resulting from any interpretation made by any of our officers, agents or employees. These interpretations are also subject to our general terms and conditions set out in our current Price Schedule.

Comments

101-41922RBL INIANOLA OIL KEEHN # 1

THANK YOU FOR USING ELITE WIRELINE!

RADIAL BOND LOG

Database File	101-41922rbl indianola keehn 1.db
Dataset Pathname	pass1
Presentation Format	radial
Dataset Creation	Tue Apr 19 10:59:30 2022
Charted by	Depth in Feet scaled 1:240

3	Casing Collar -1.3		Pipe Bond		0	Sector 1	140	Variable Density		1	Radial Map 8
	Gamma Ray		0 (mV) 100		0	Sector 2	140	200 (usec) 1100			
-15	(GAPI) 150		Travel Time		0	Sector 3	140				
			600 (usec) 150		0	Sector 4	140				
					0	Sector 5	140				
					0	Sector 6	140				
					0	Sector 7	140				
					0	Sector 8	140				

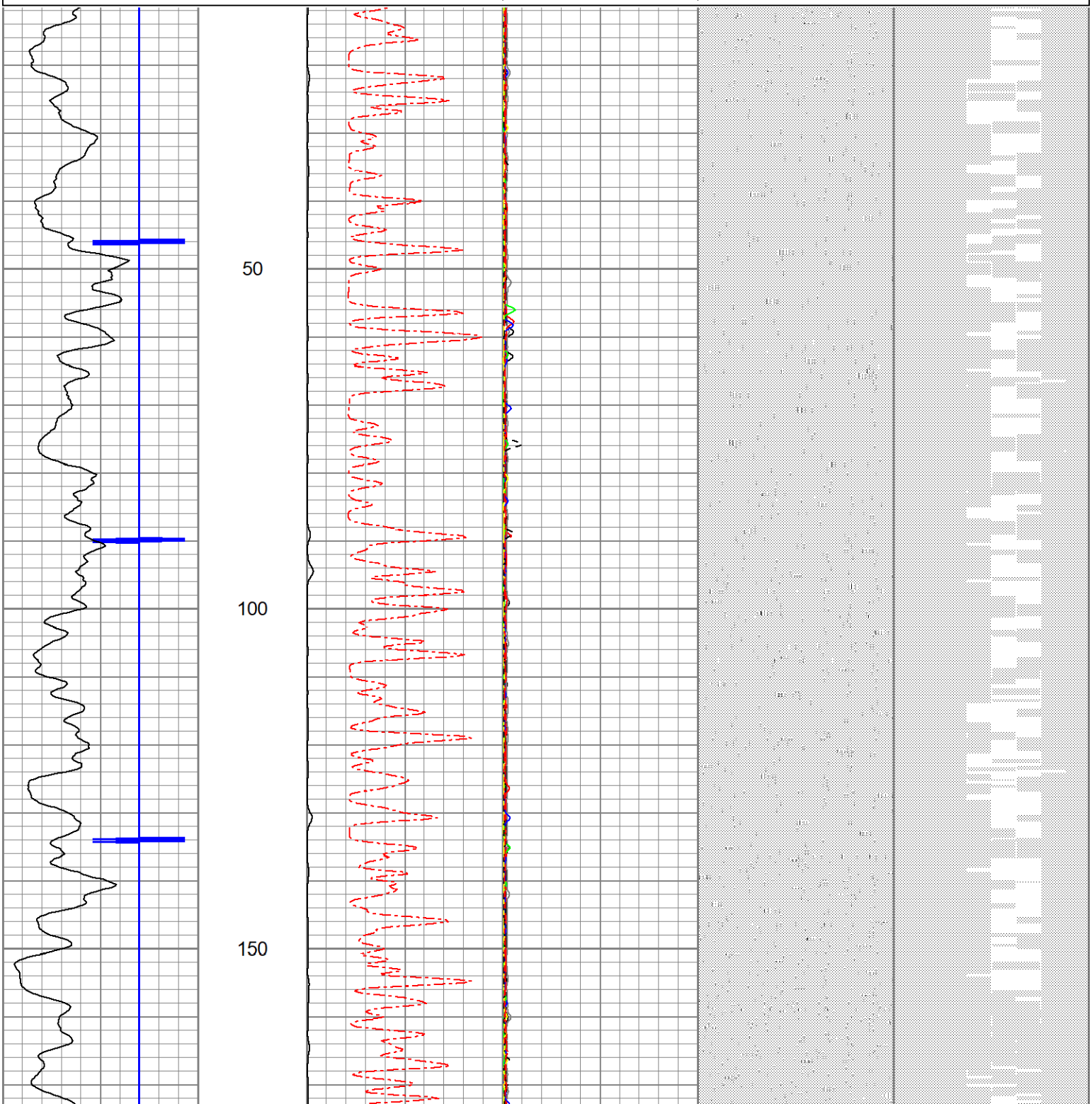

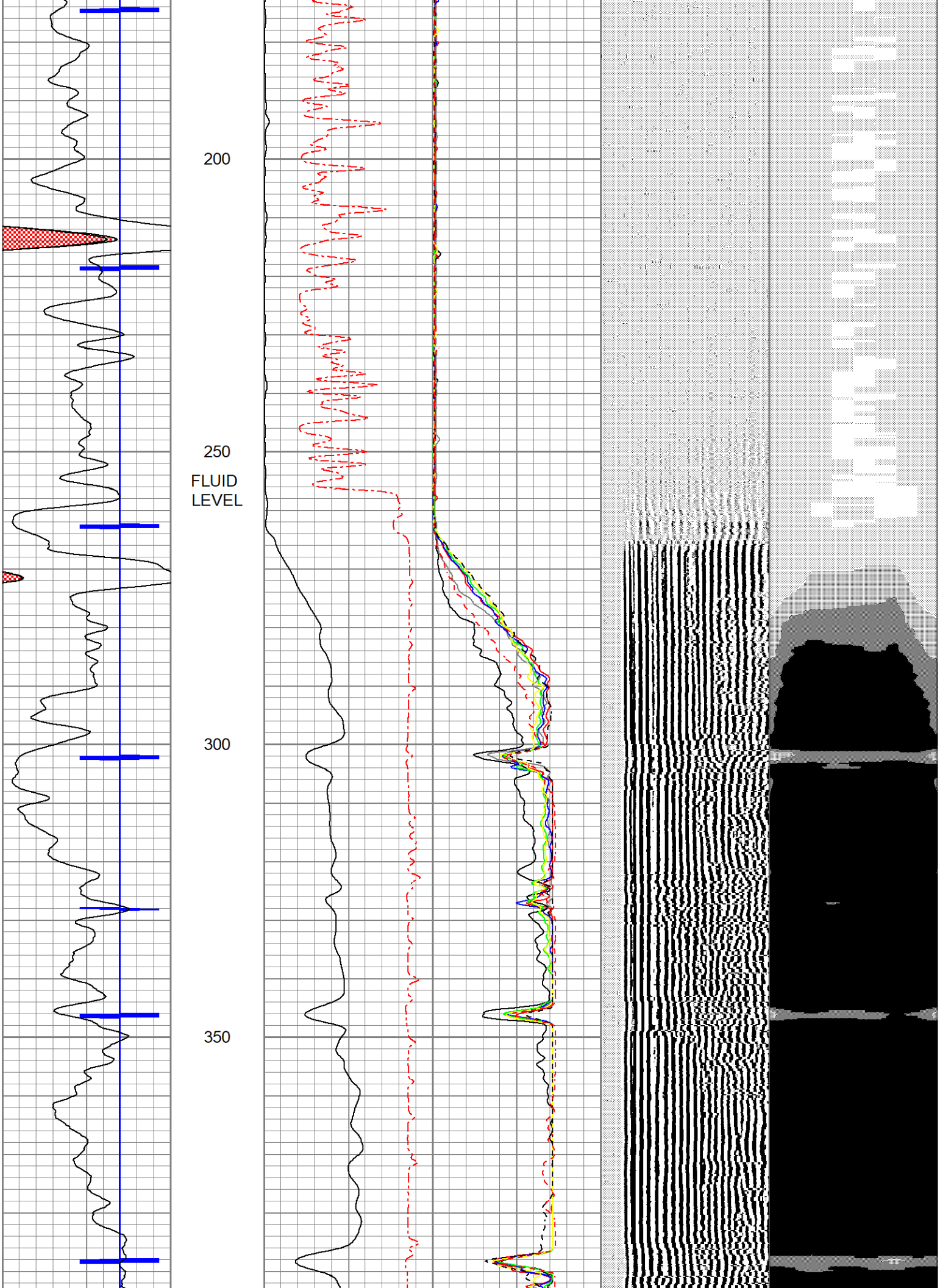
200
250
FLUID
LEVEL
300
350

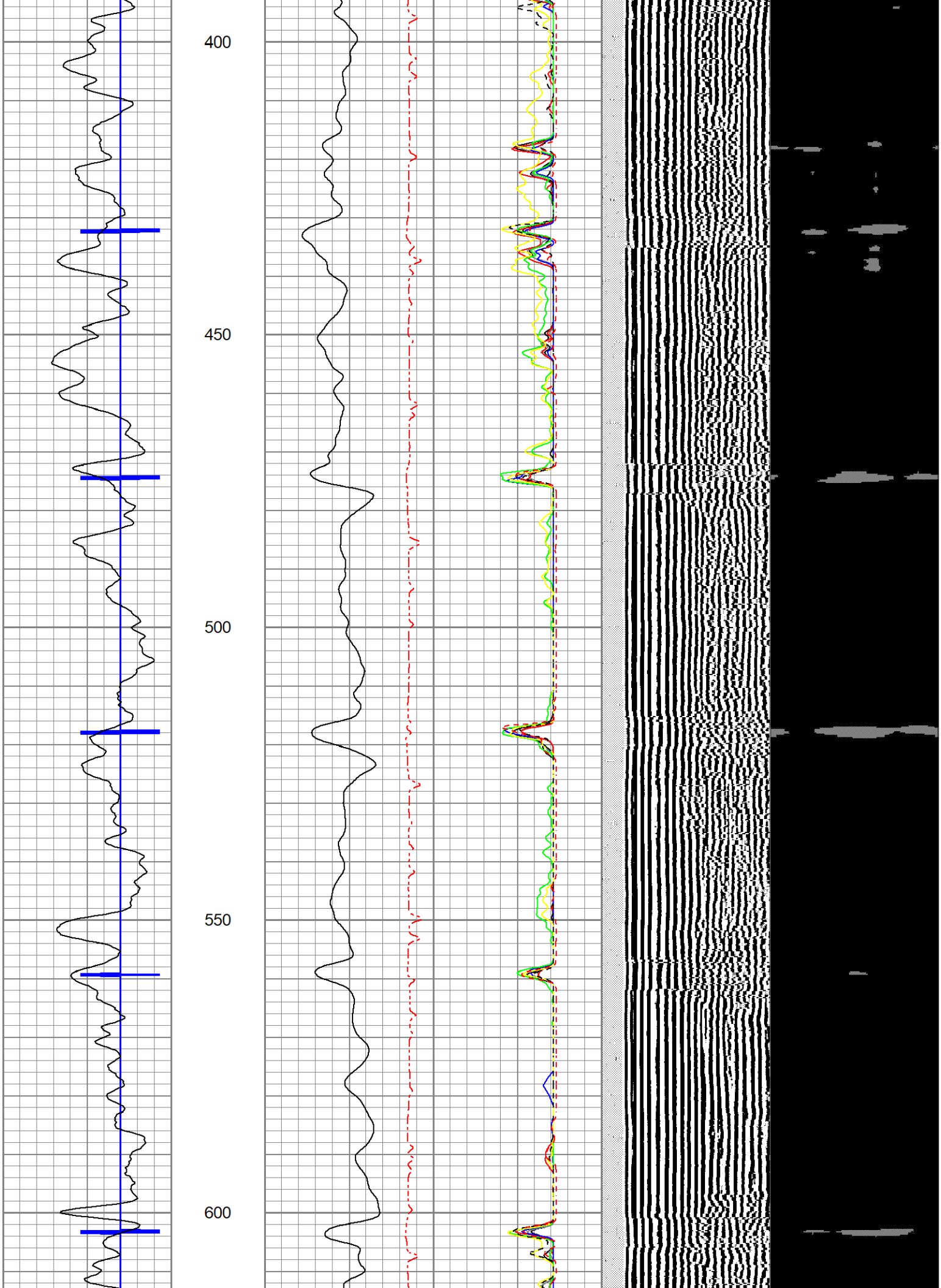
400
450
500
550
600

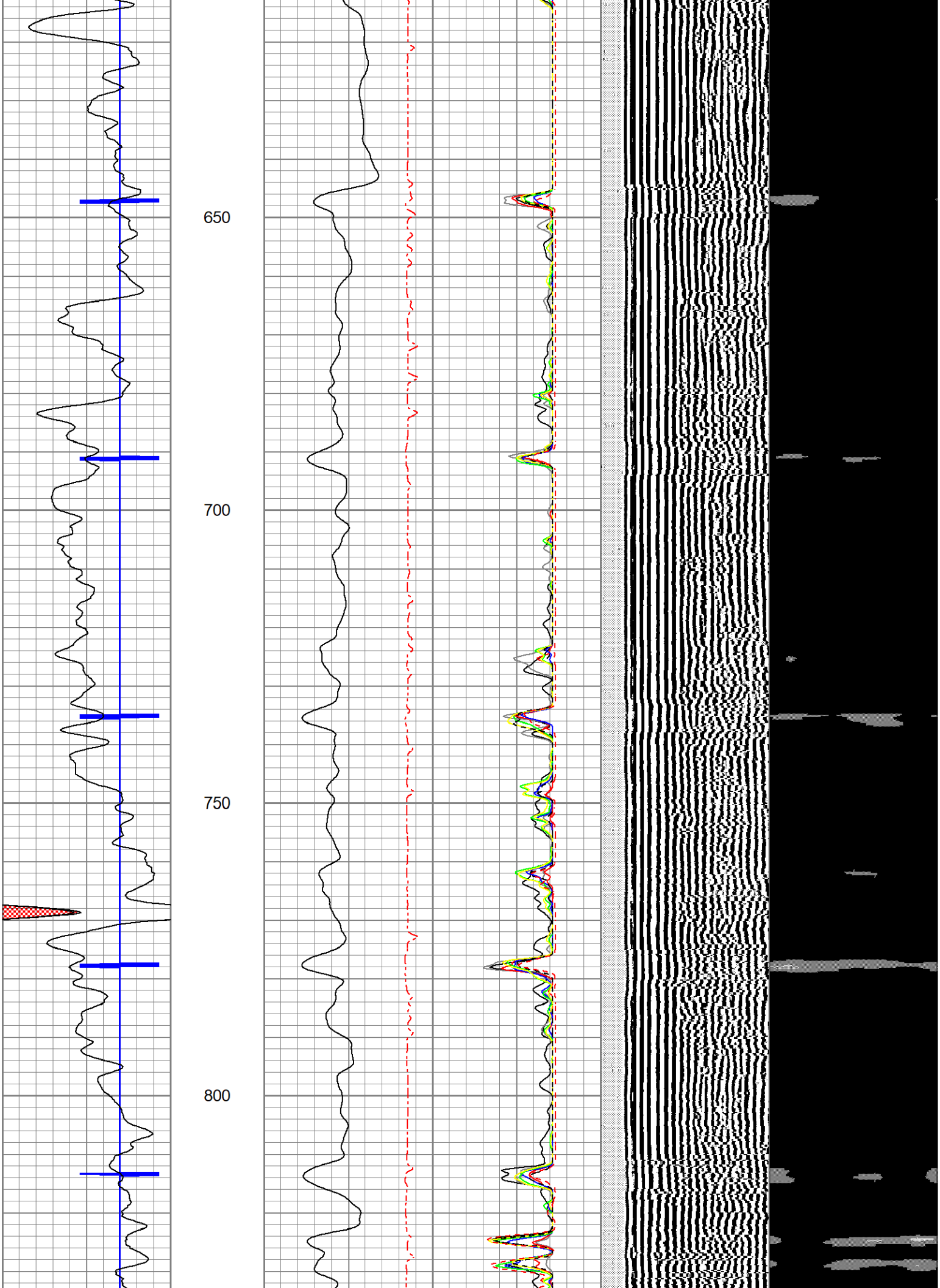
650
700
750
800

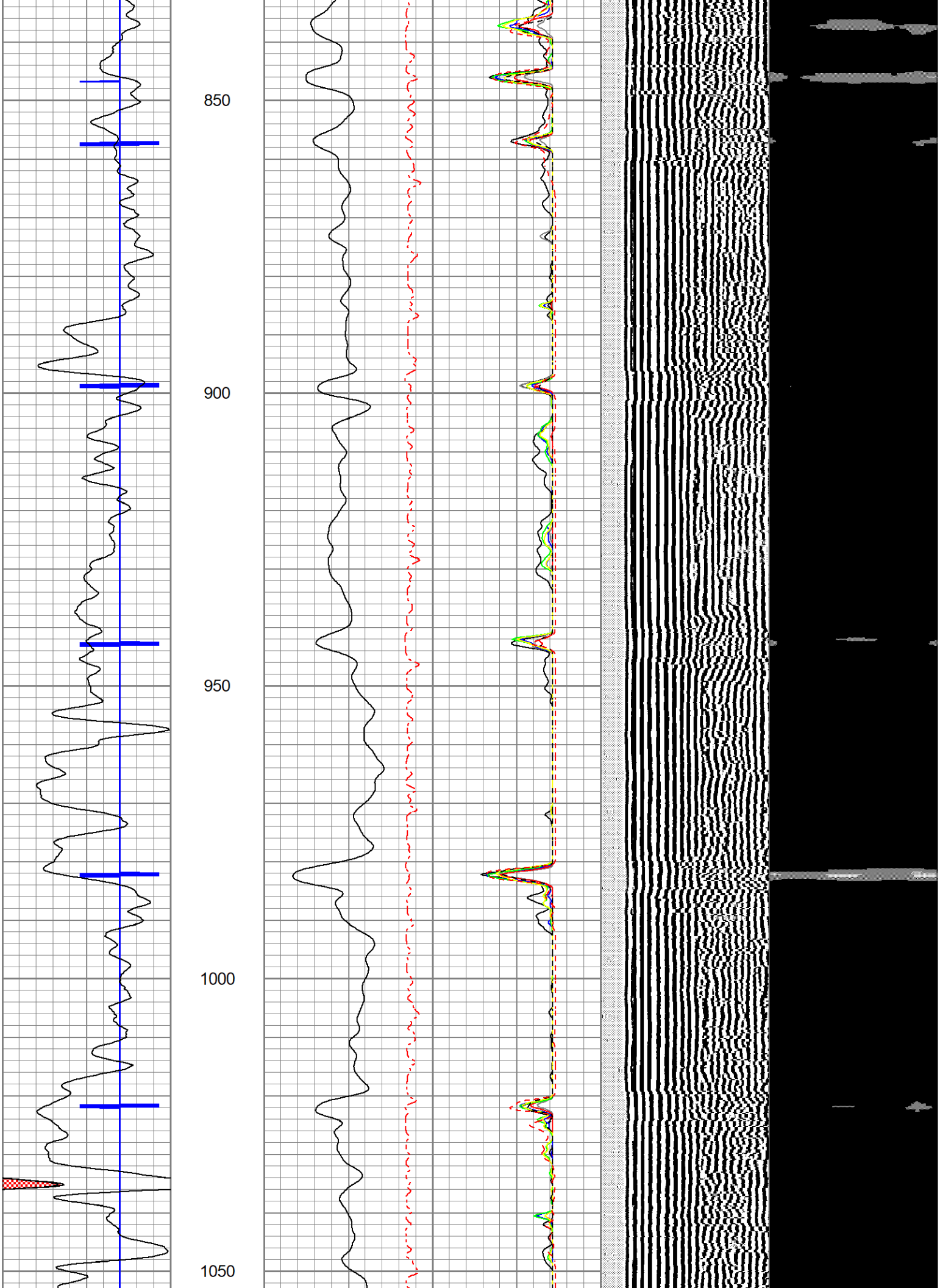
850
900
950
1000
1050

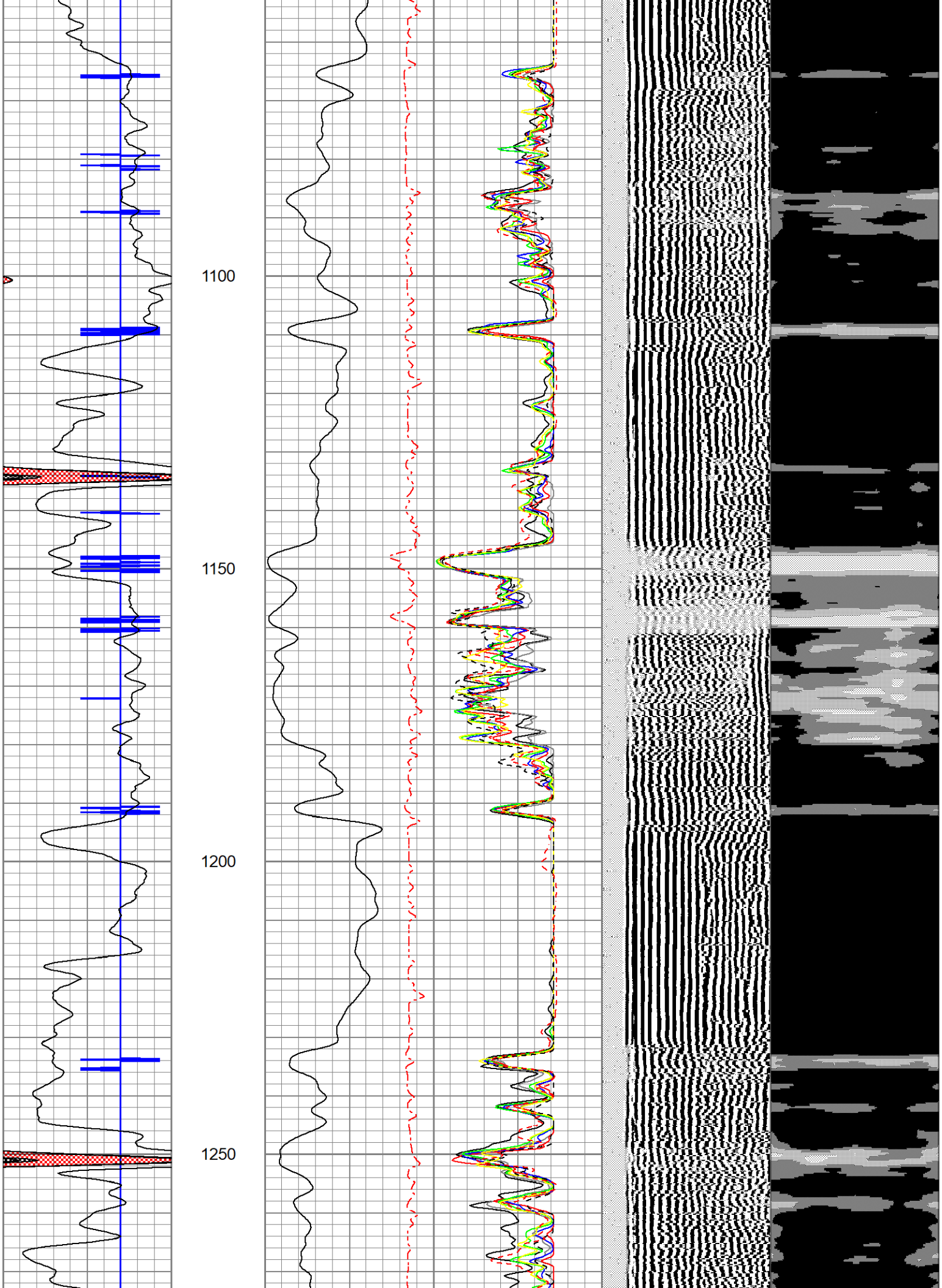
1100
1150
1200
1250

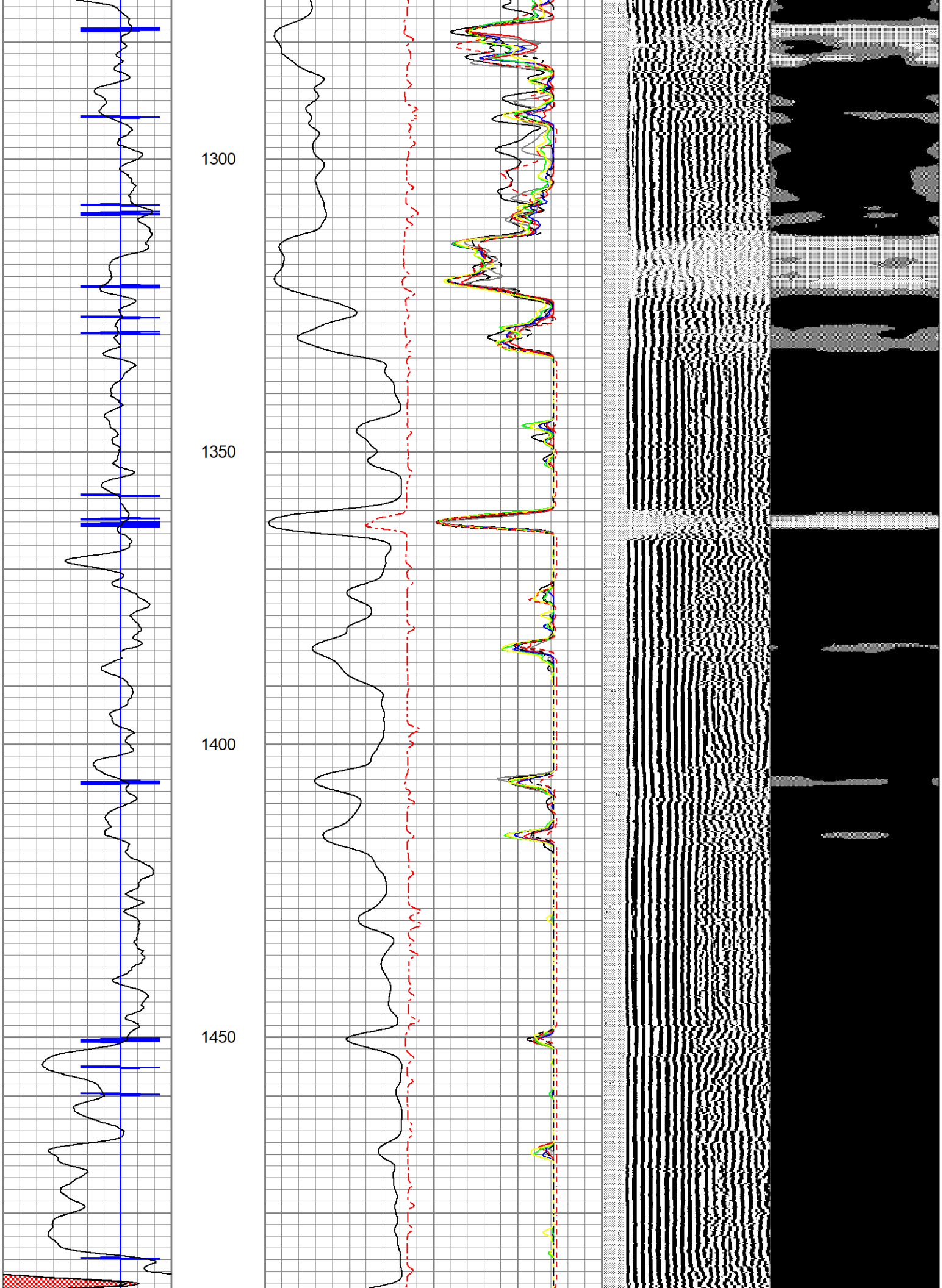
1300
1350
1400
1450

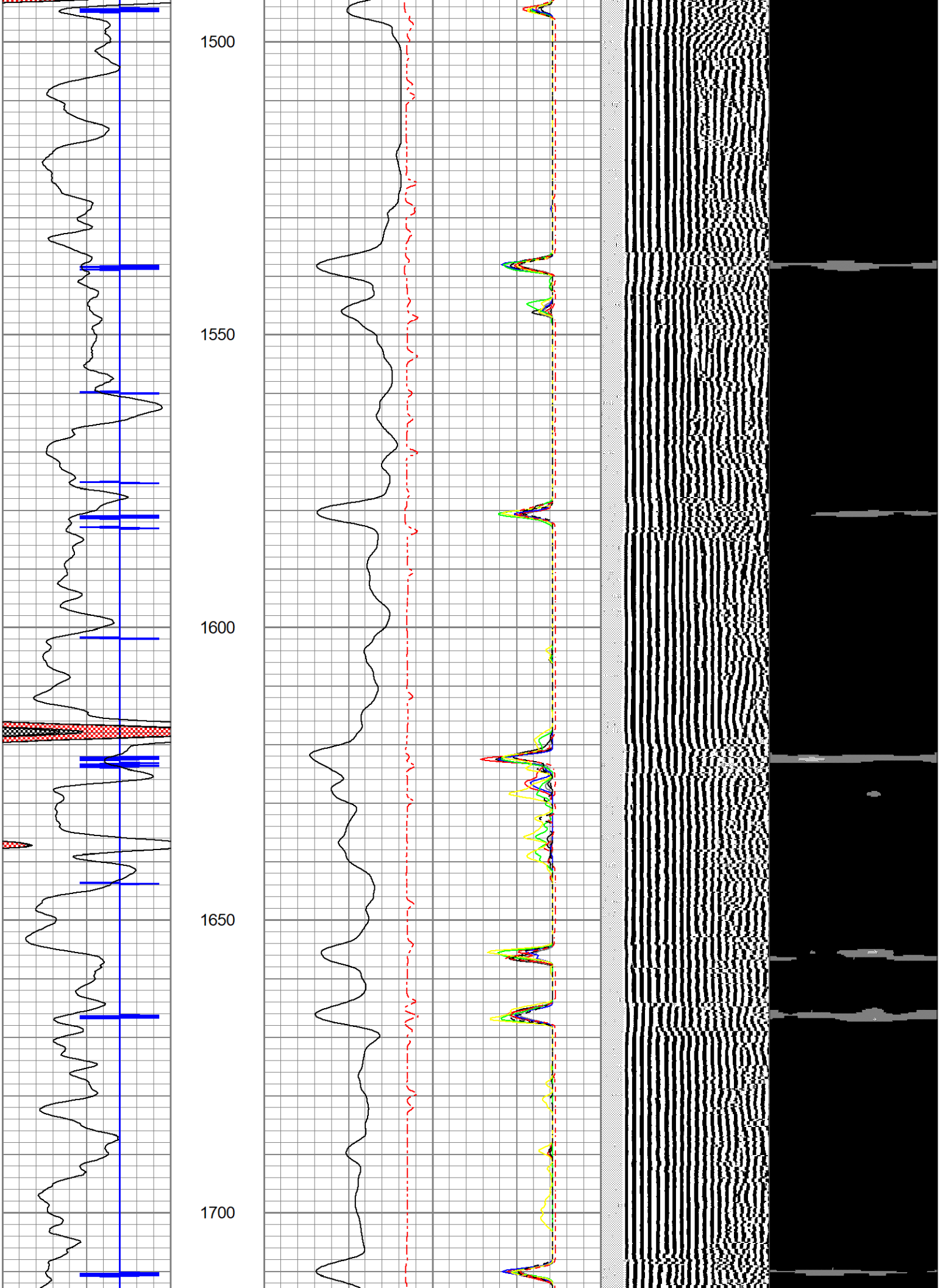
1500
1550
1600
1650
1700

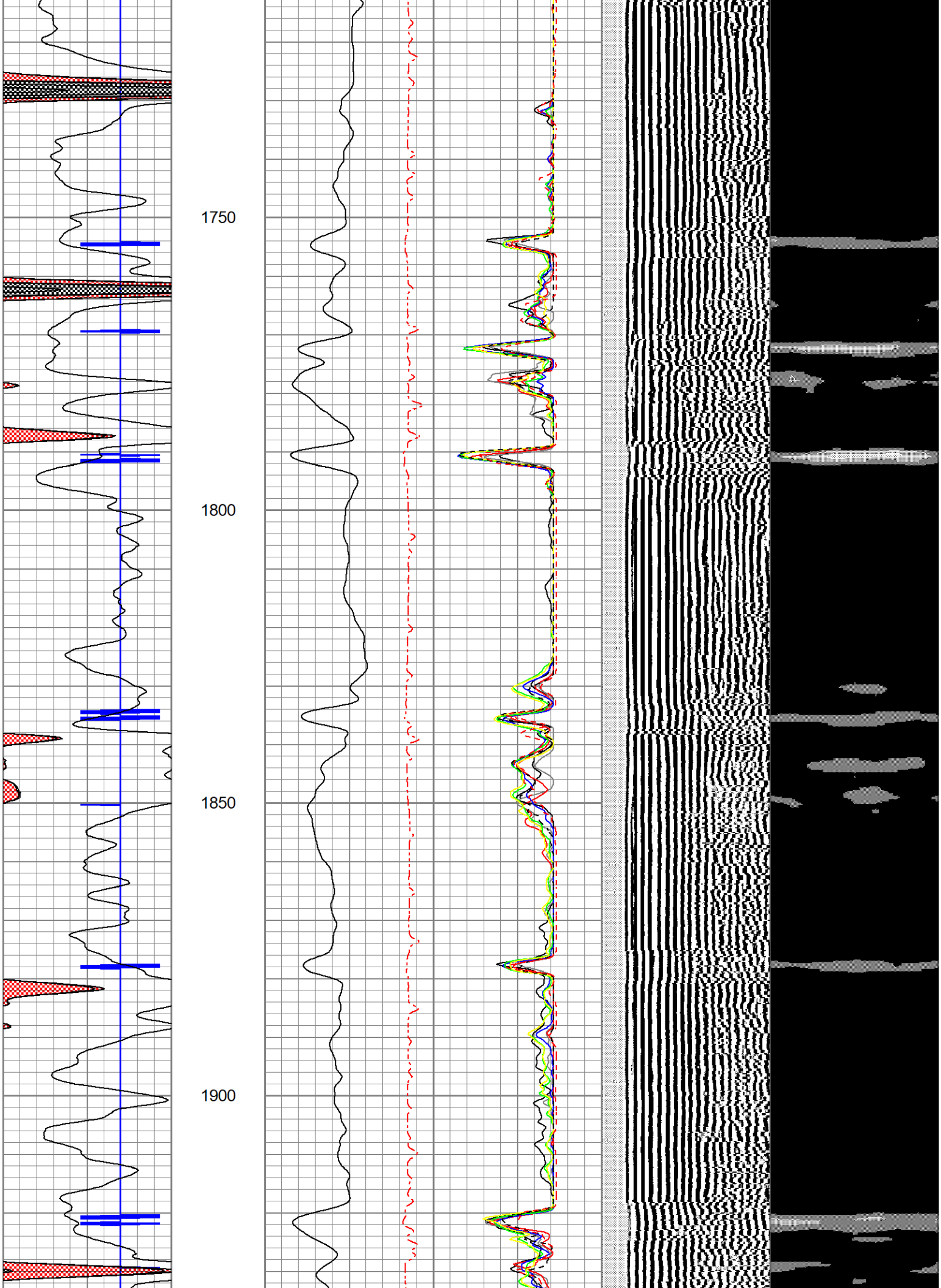
1750
1800
1850
1900

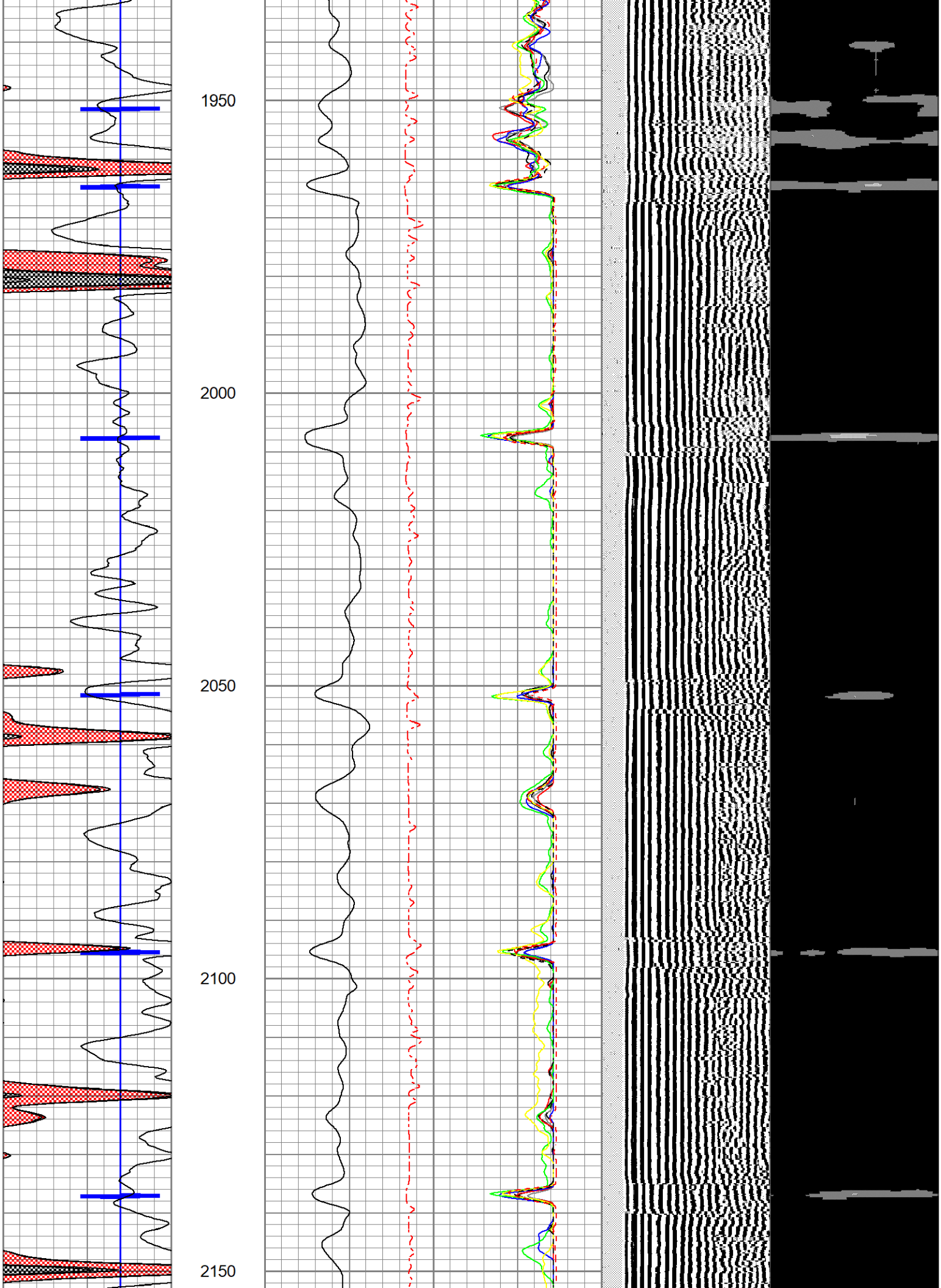
1950
2000
2050
2100
2150

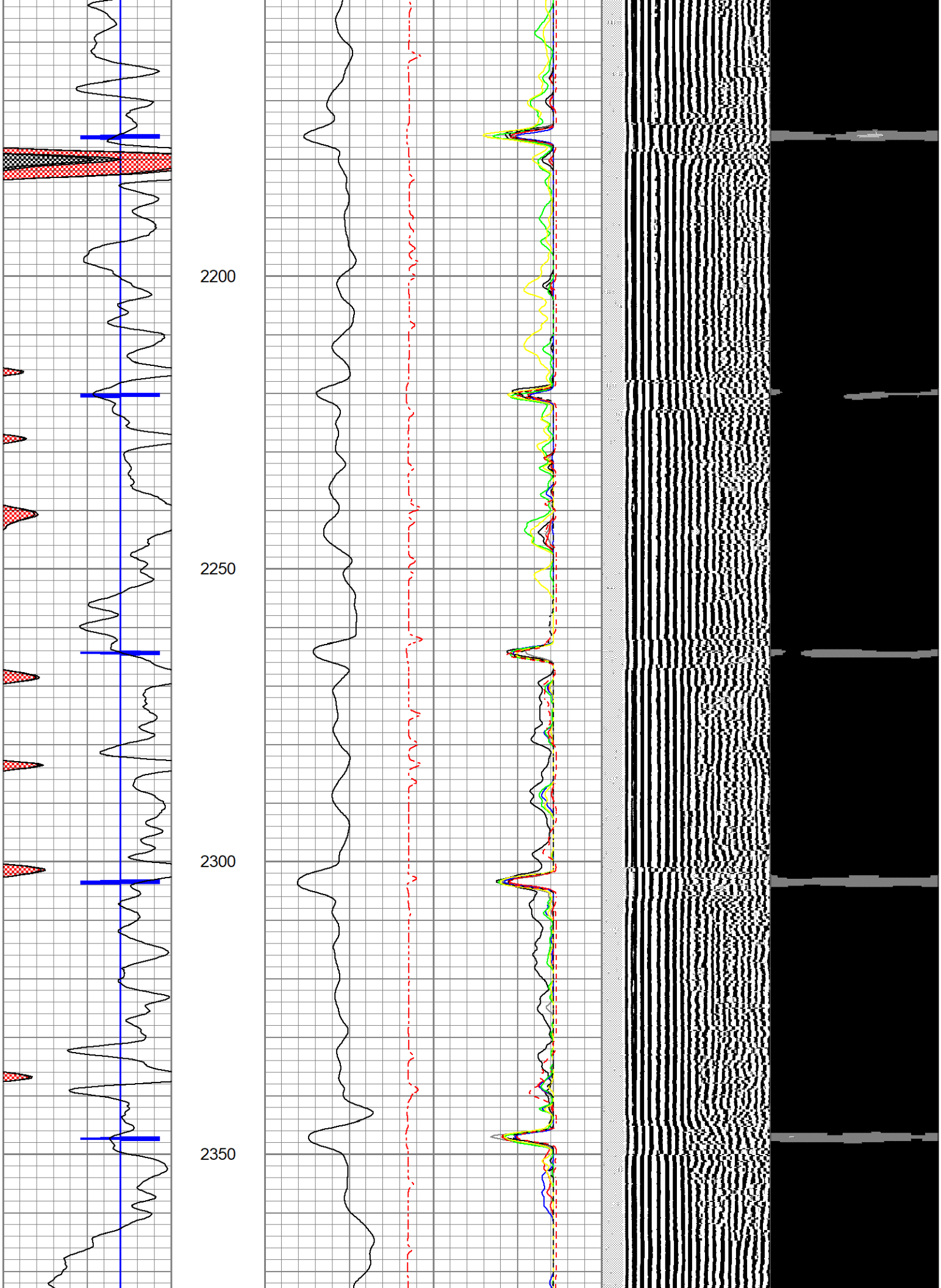
2200
2250
2300
2350

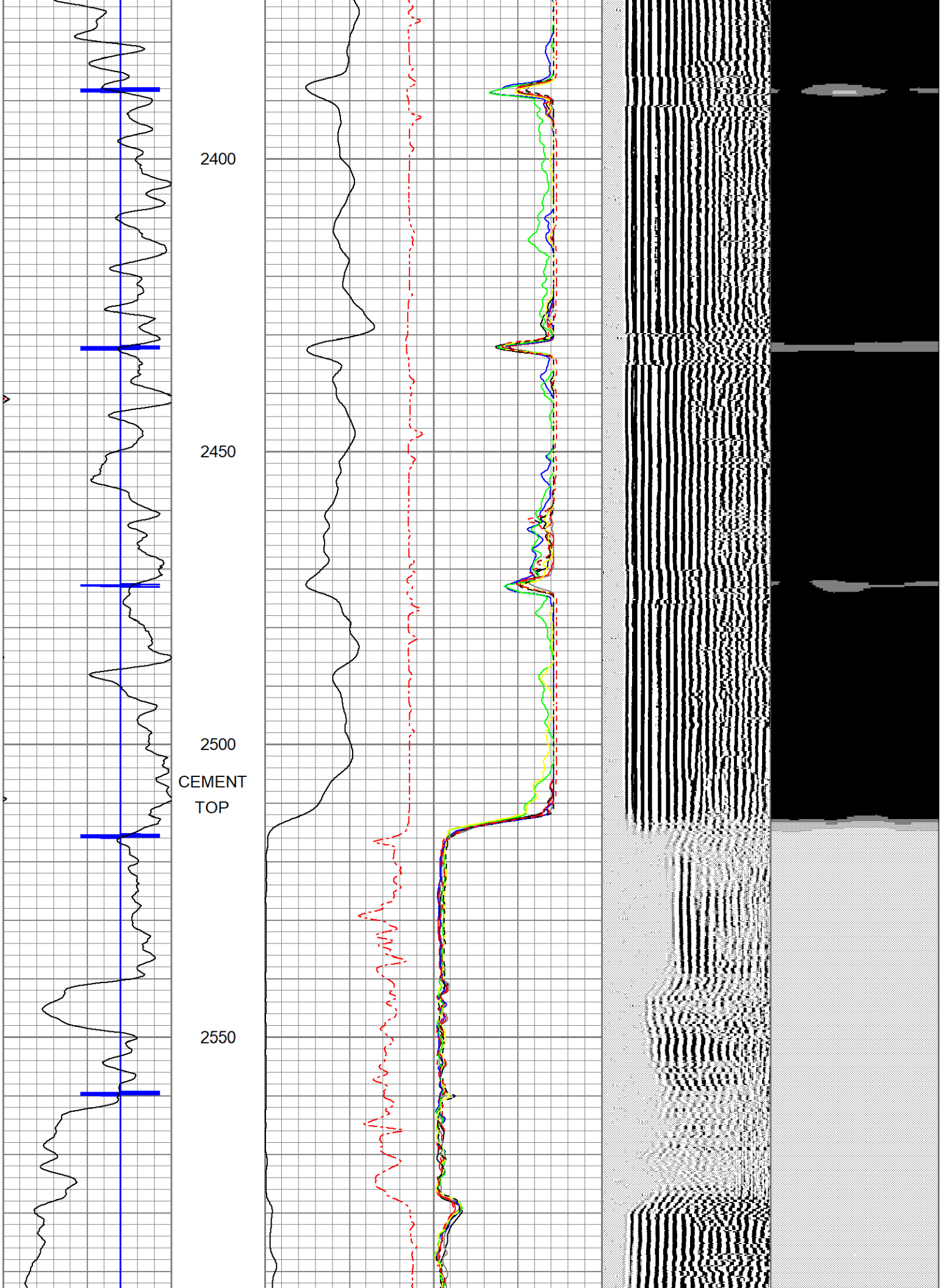
2400
2450
2500
CEMENT
TOP
2550

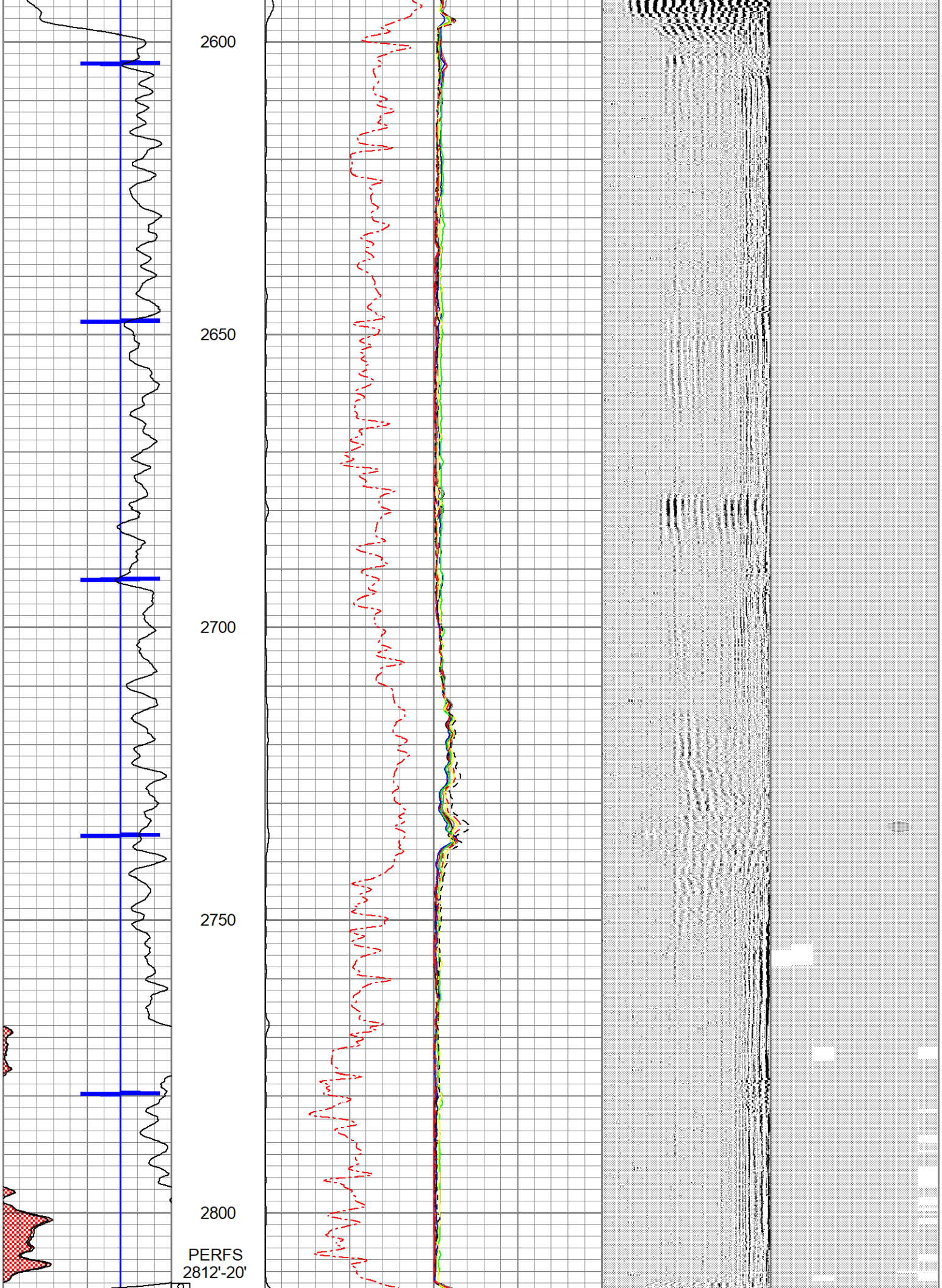
2600
2650
2700
2750
2800
PERFS
2812'-20'

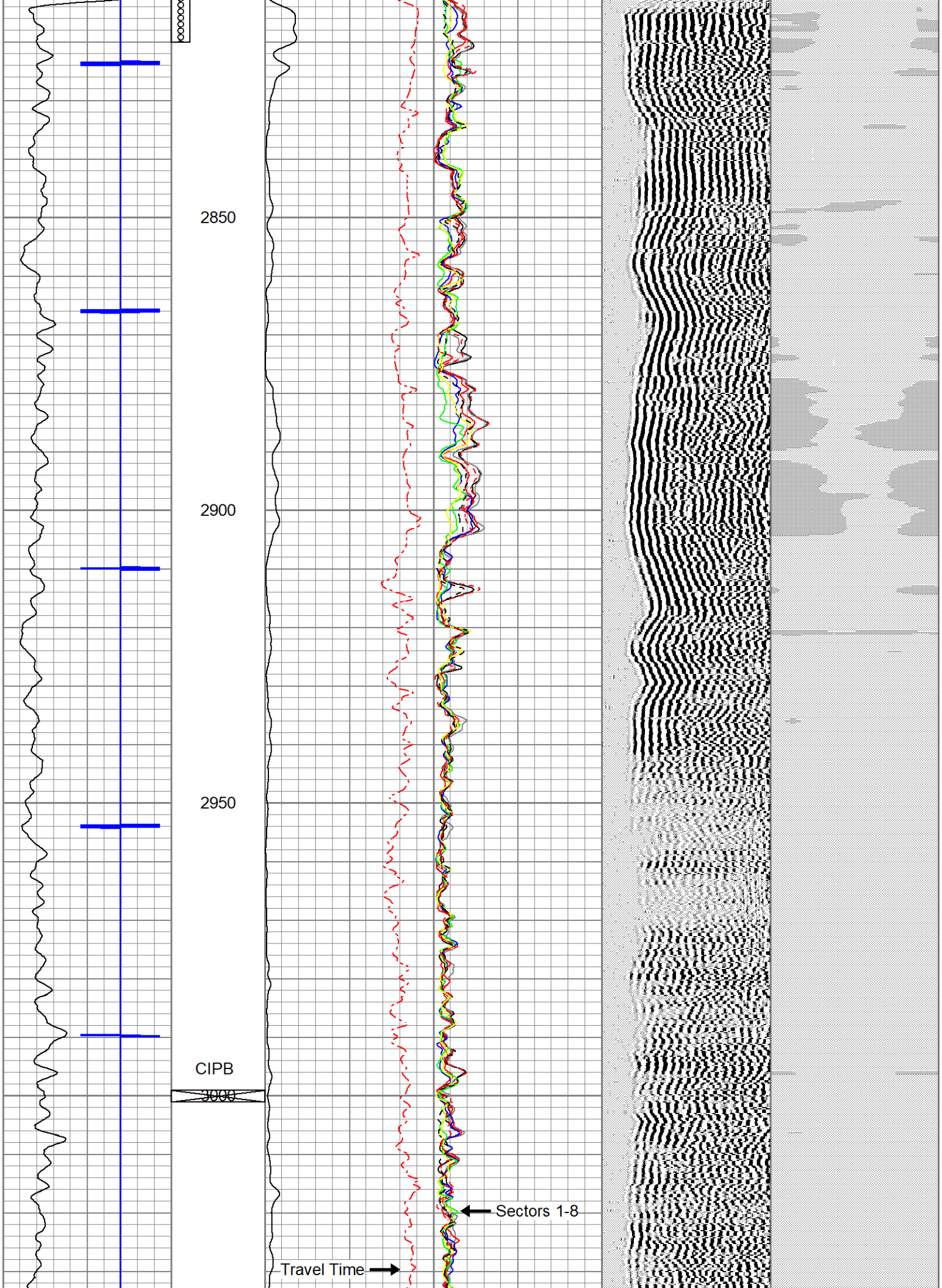
2850
2900
2950
CIPB
3000
Sectors 1-8
Travel Time

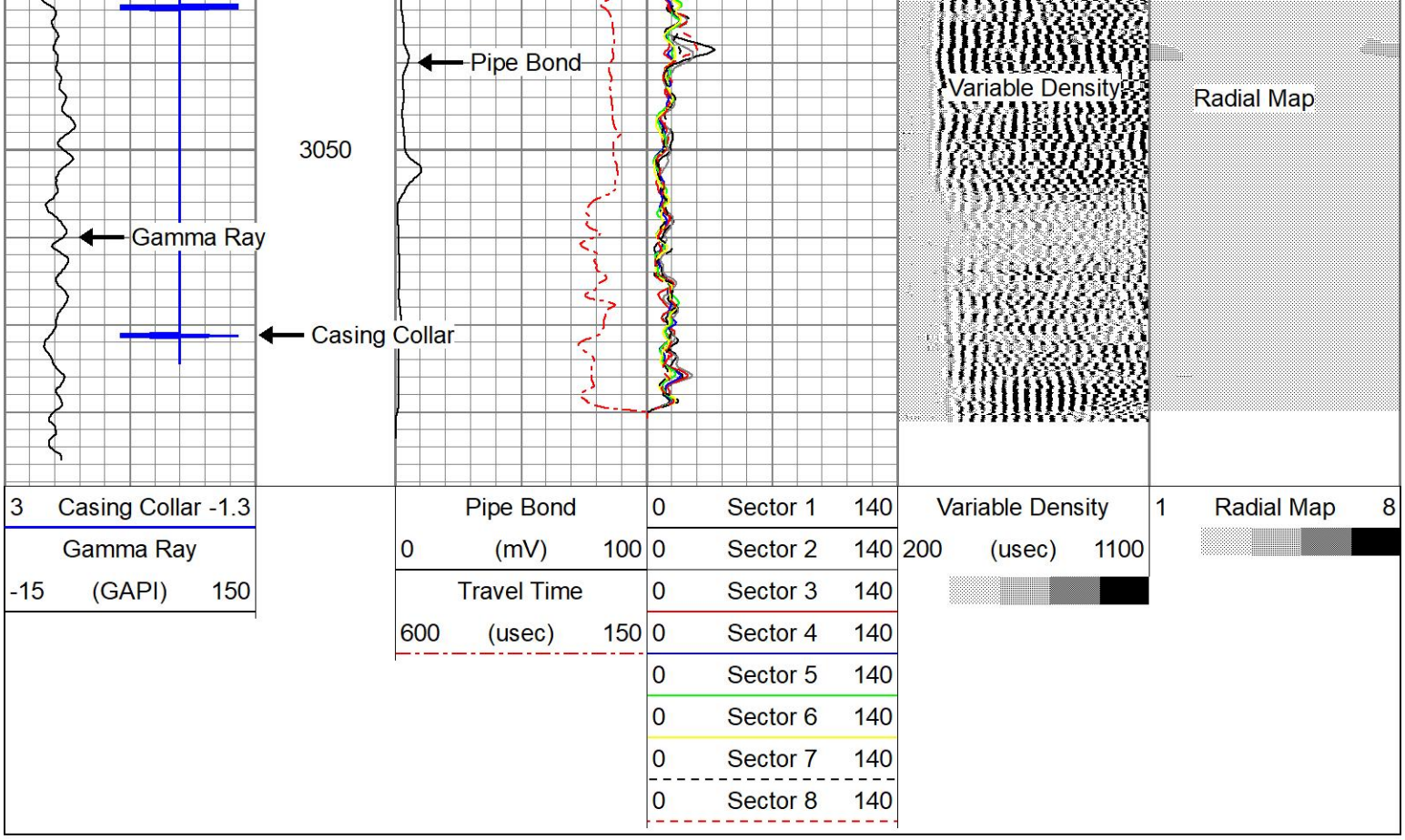

ELITE WIRELINE

NEUTRON LOG

Database File	101-41922rbl indianola keehn 1.db
Dataset Pathname	pass5
Presentation Format	gr-n-ccl
Dataset Creation	Tue Apr 19 12:49:06 2022
Charted by	Depth in Feet scaled 1:240

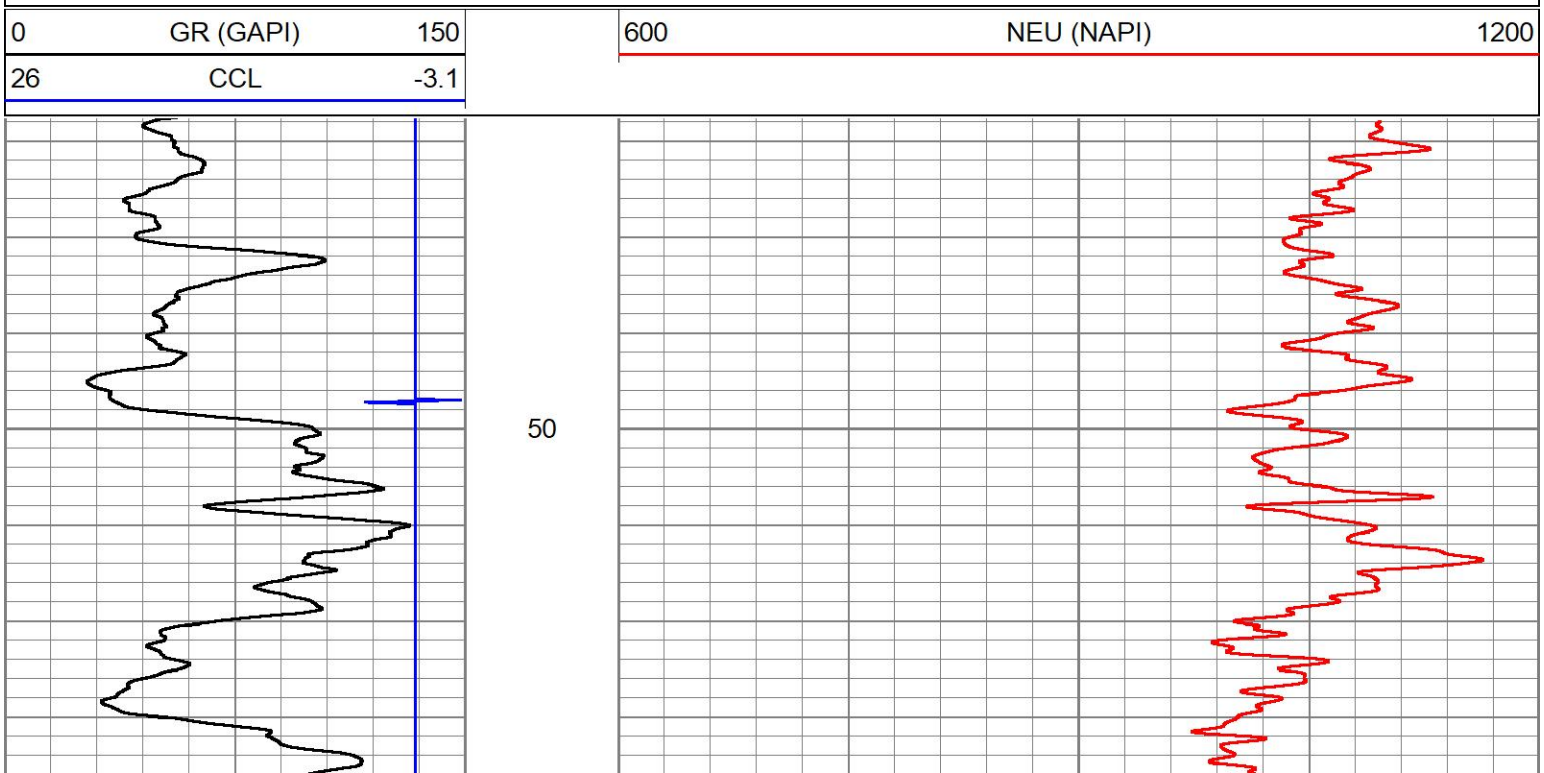

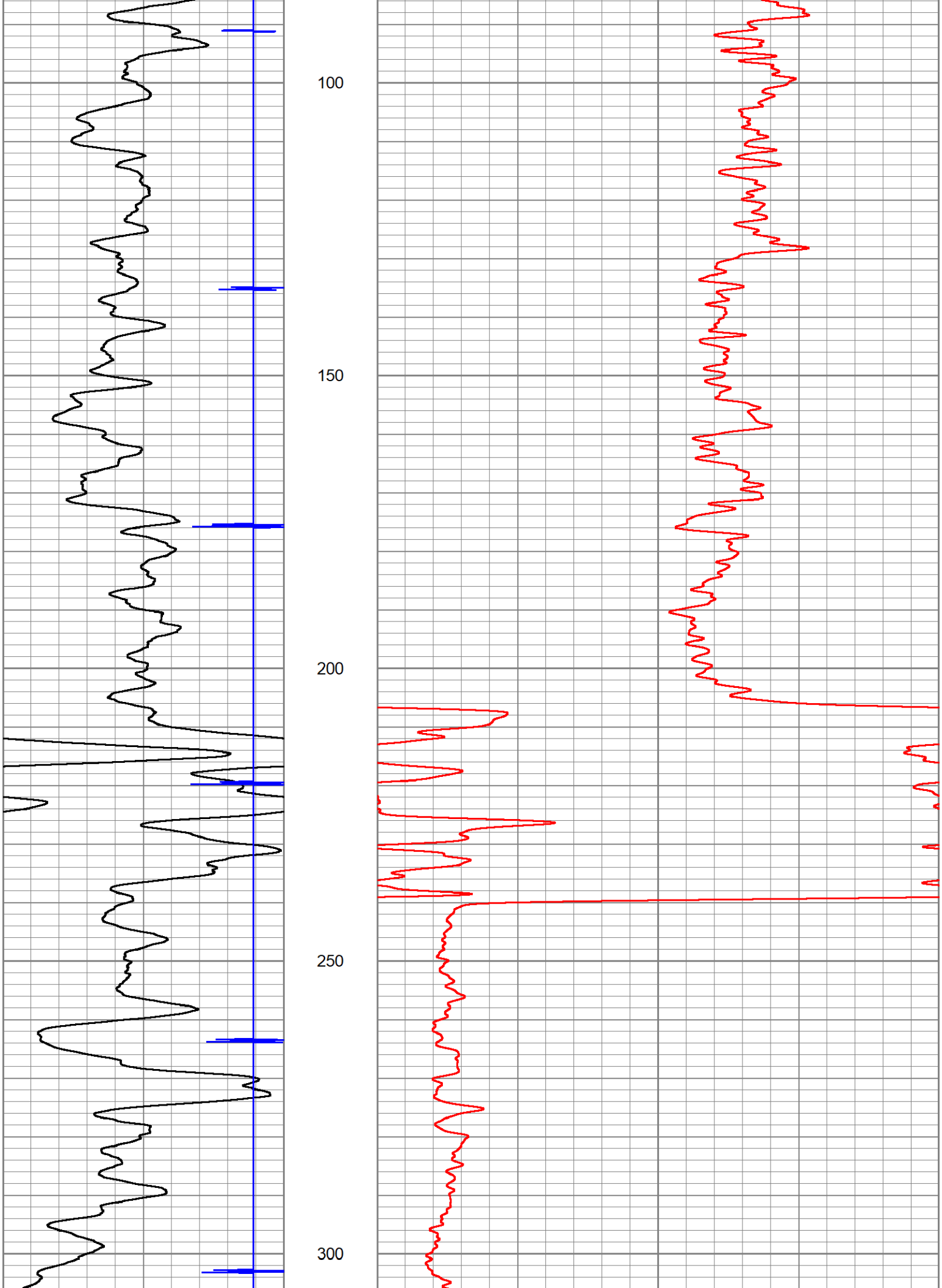
100
150
200
250
300

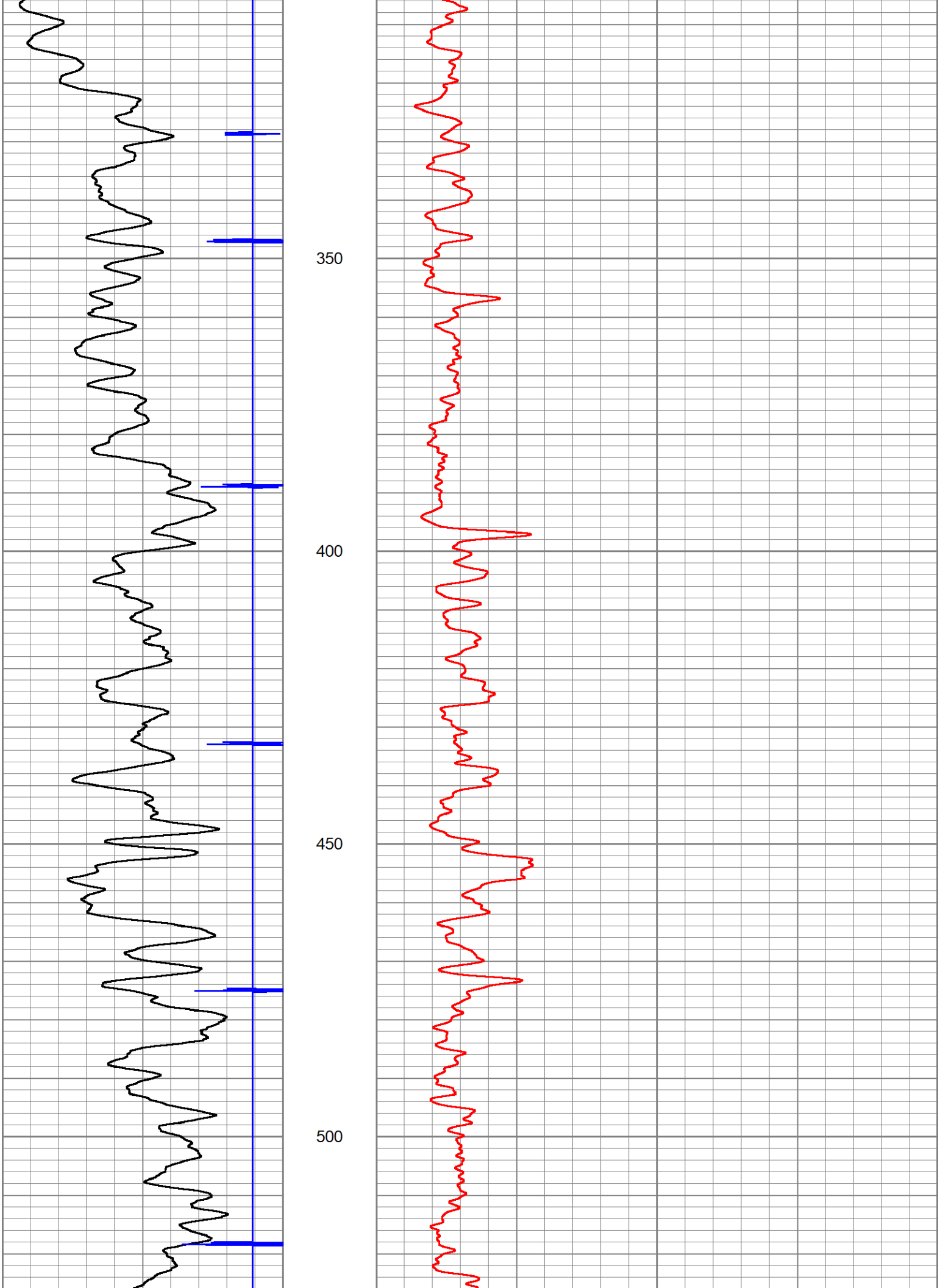
350
400
450
500

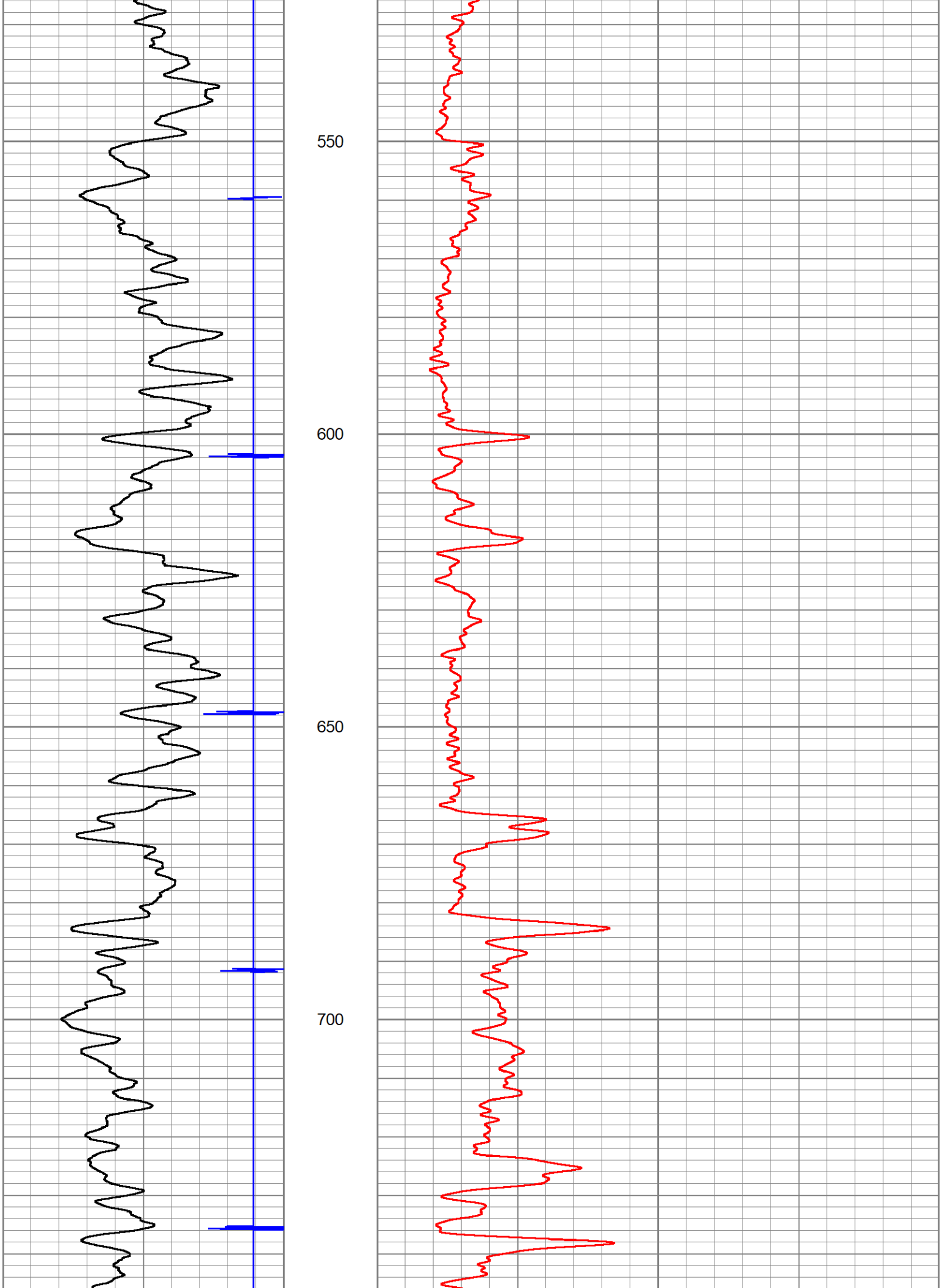
550
600
650
700

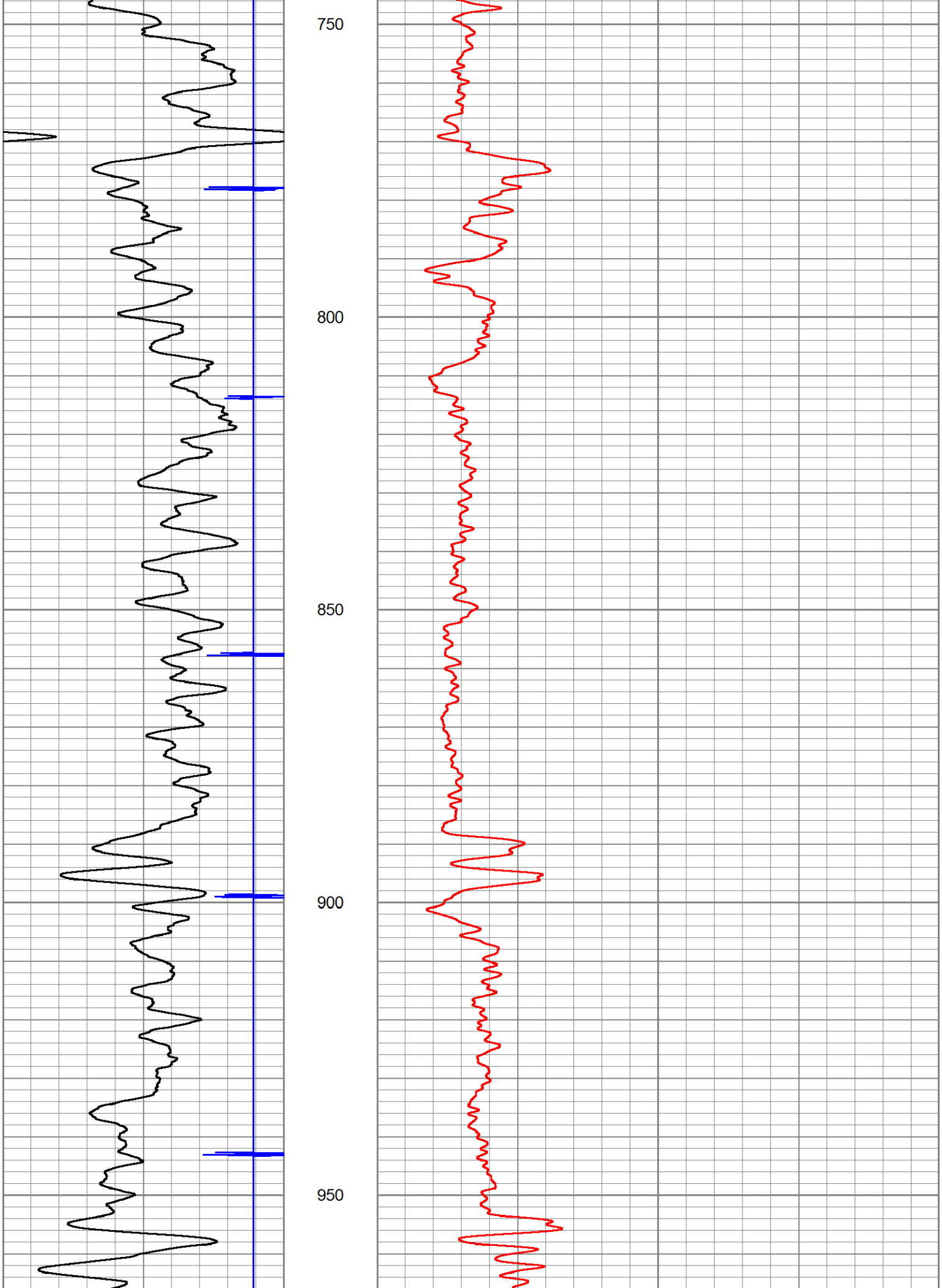
750
800
850
900
950

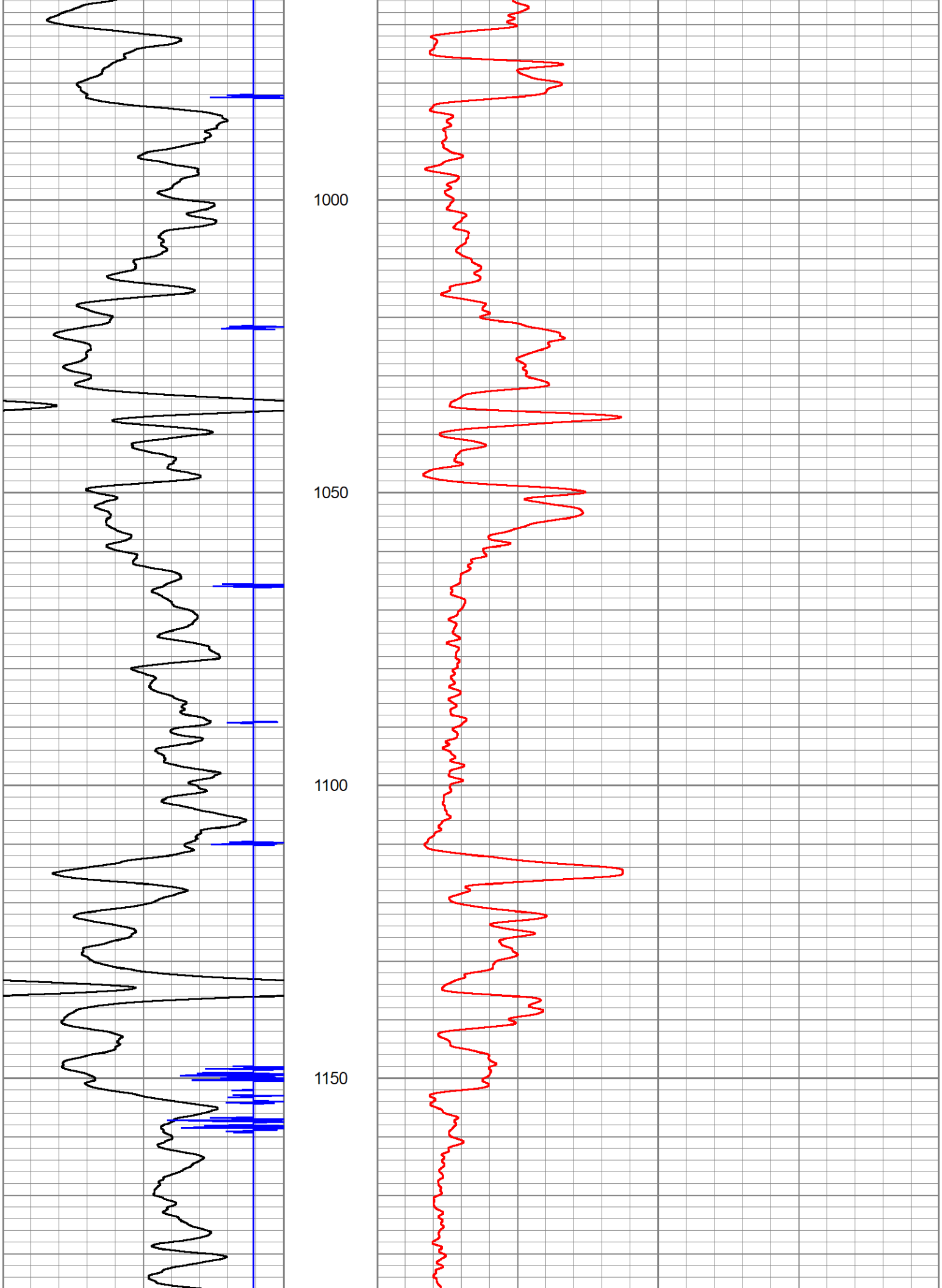
1000
1050
1100
1150

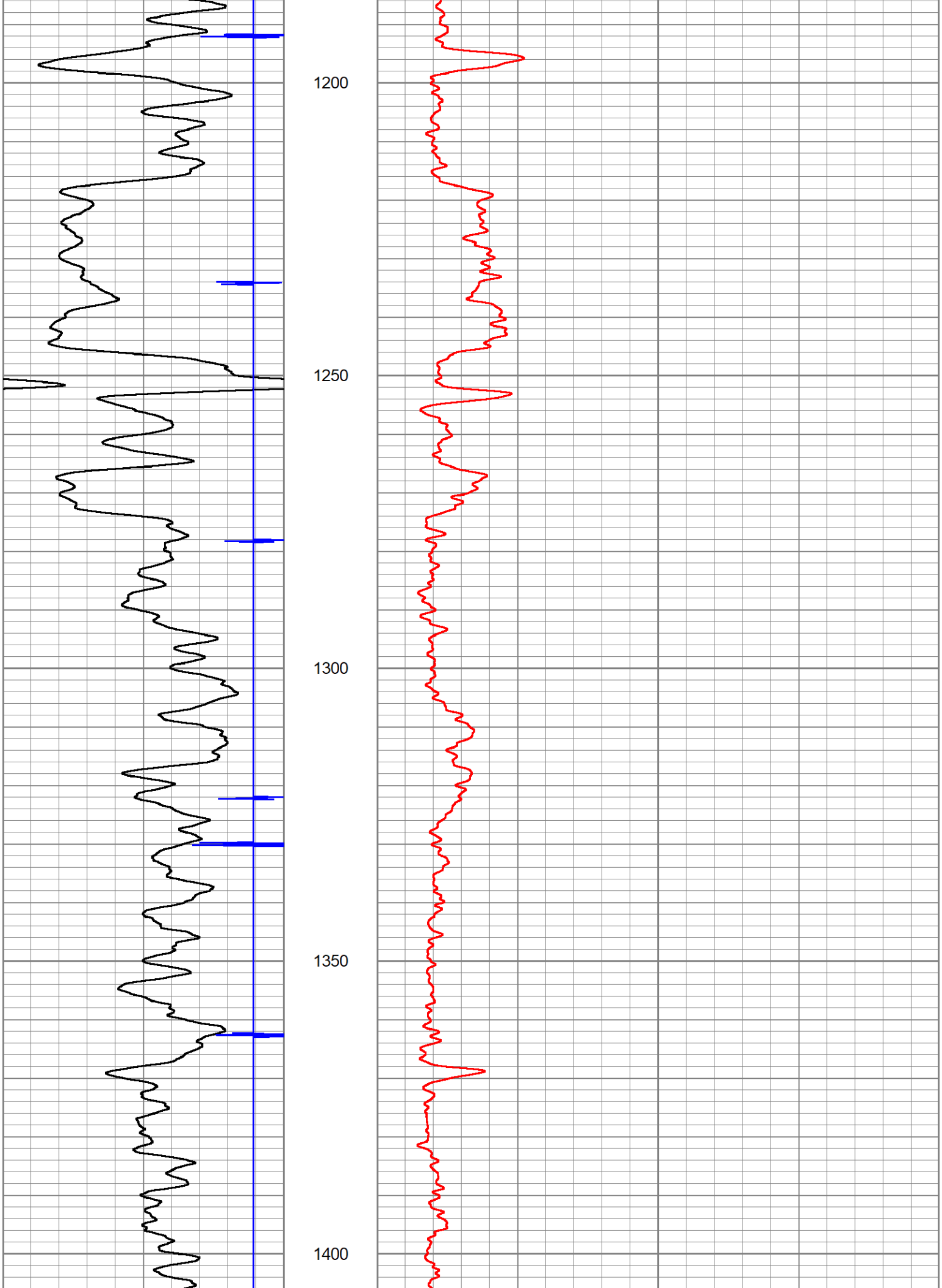
1200
1250
1300
1350
1400

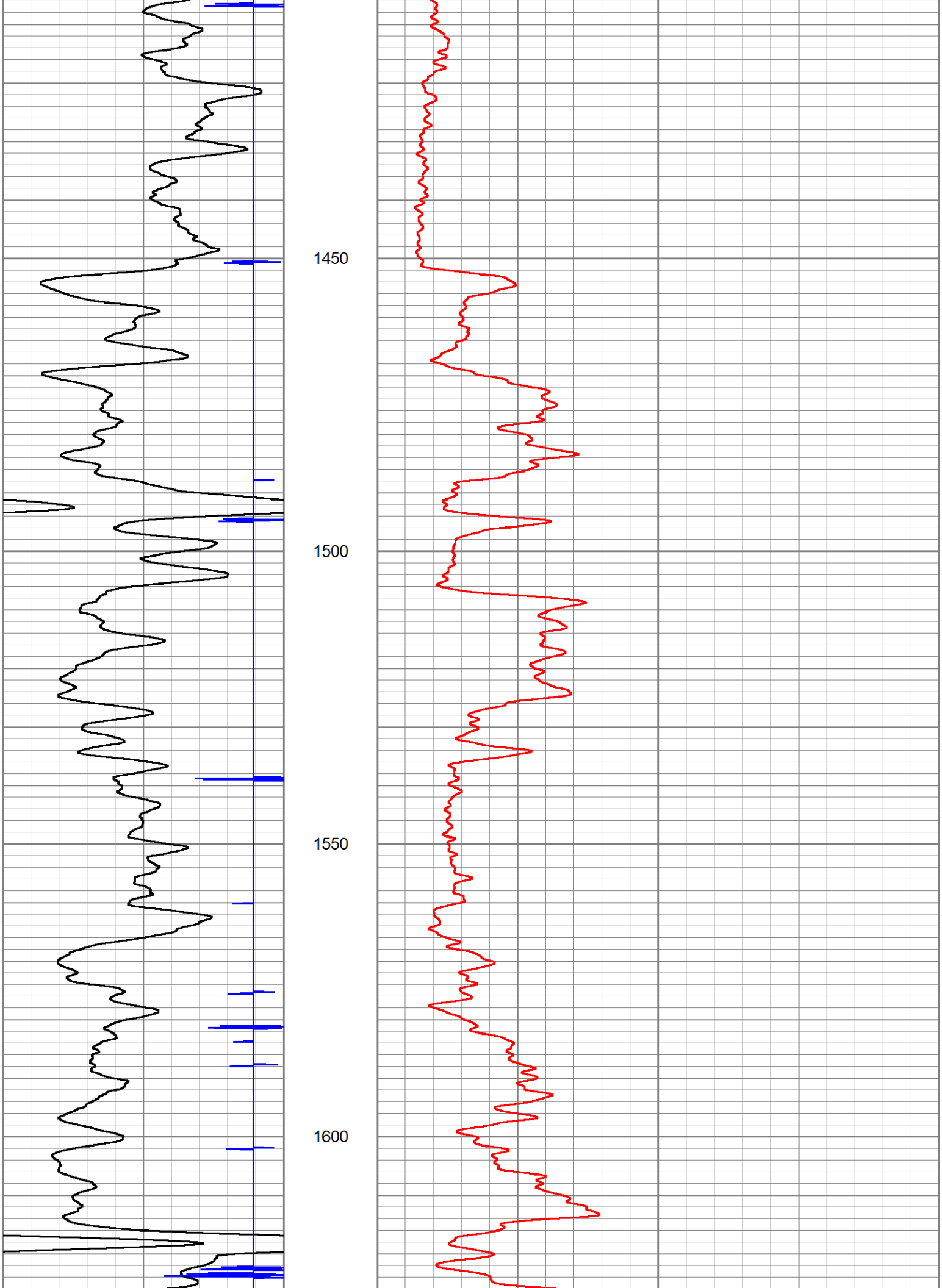
1450
1500
1550
1600

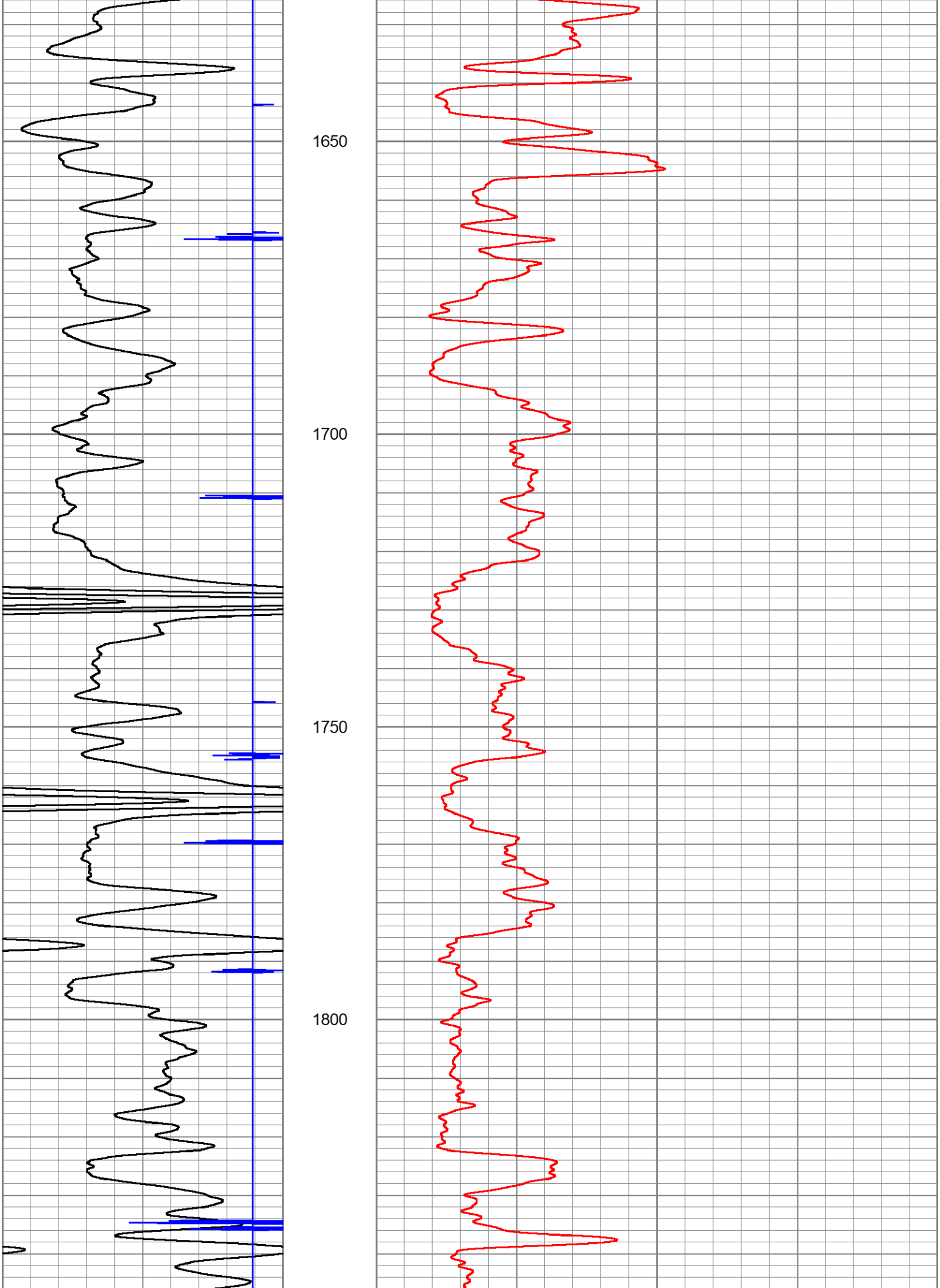
1650
1700
1750
1800

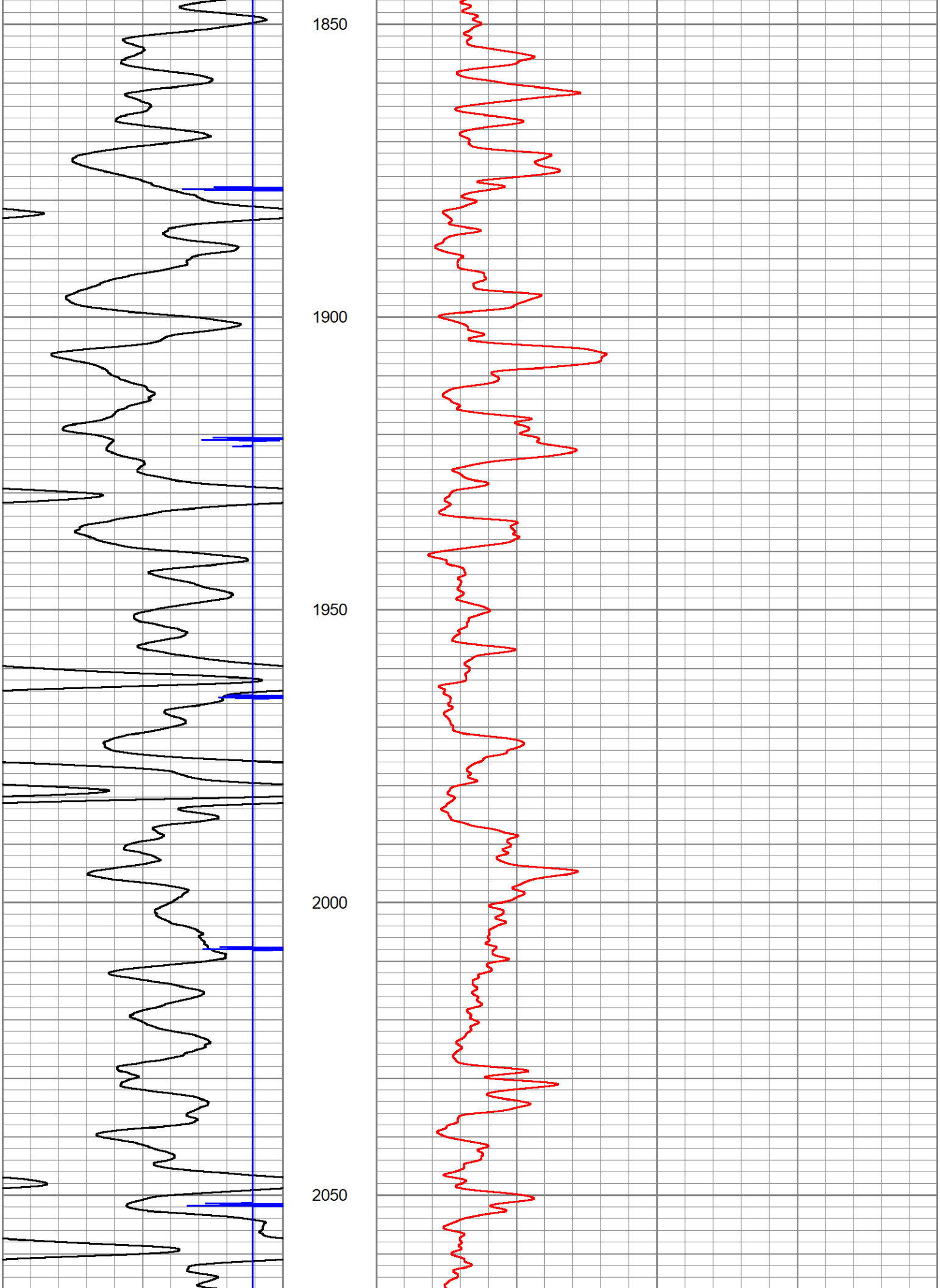
1850
1900
1950
2000
2050

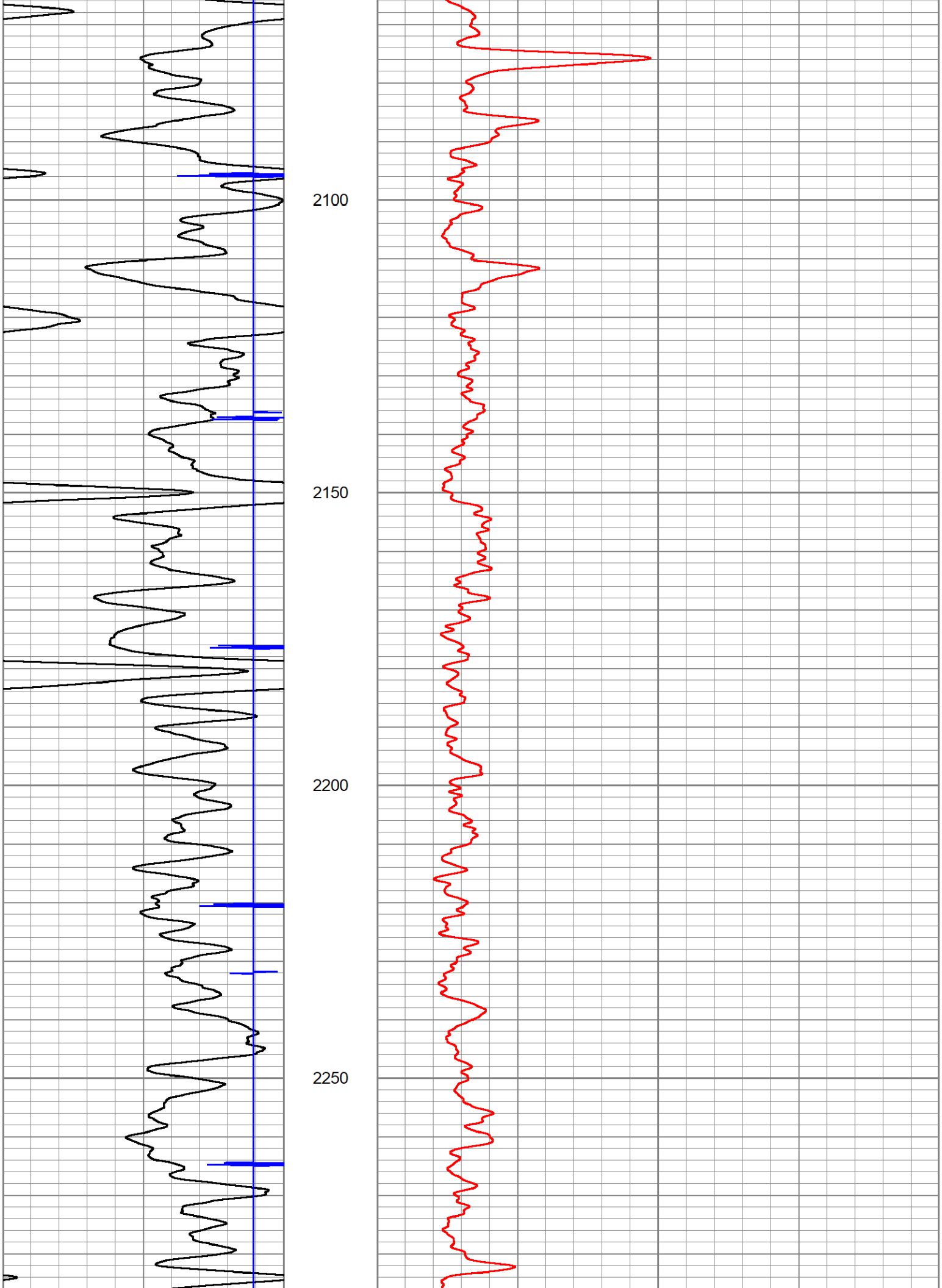
2100
2150
2200
2250

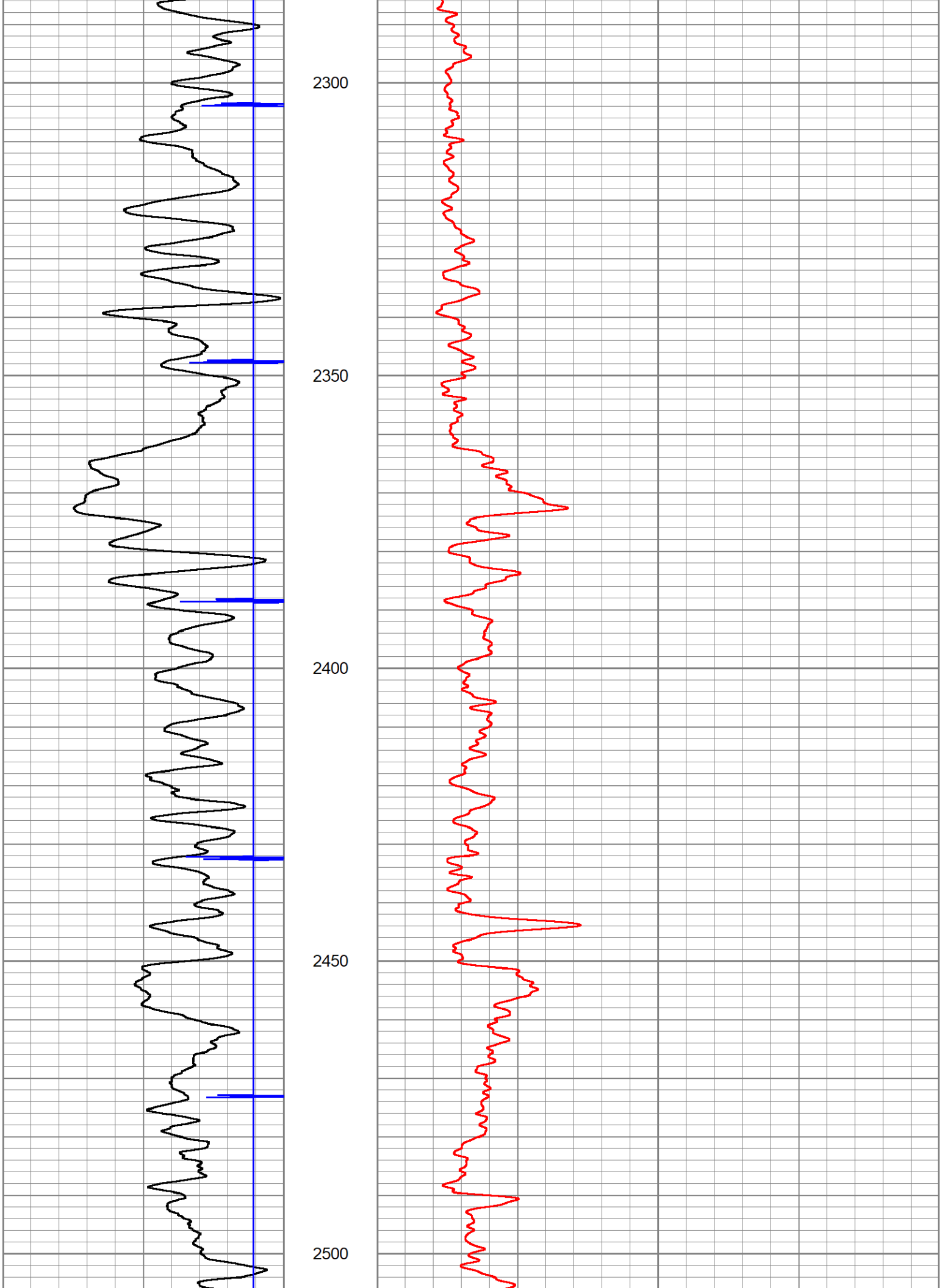
2300
2350
2400
2450
2500

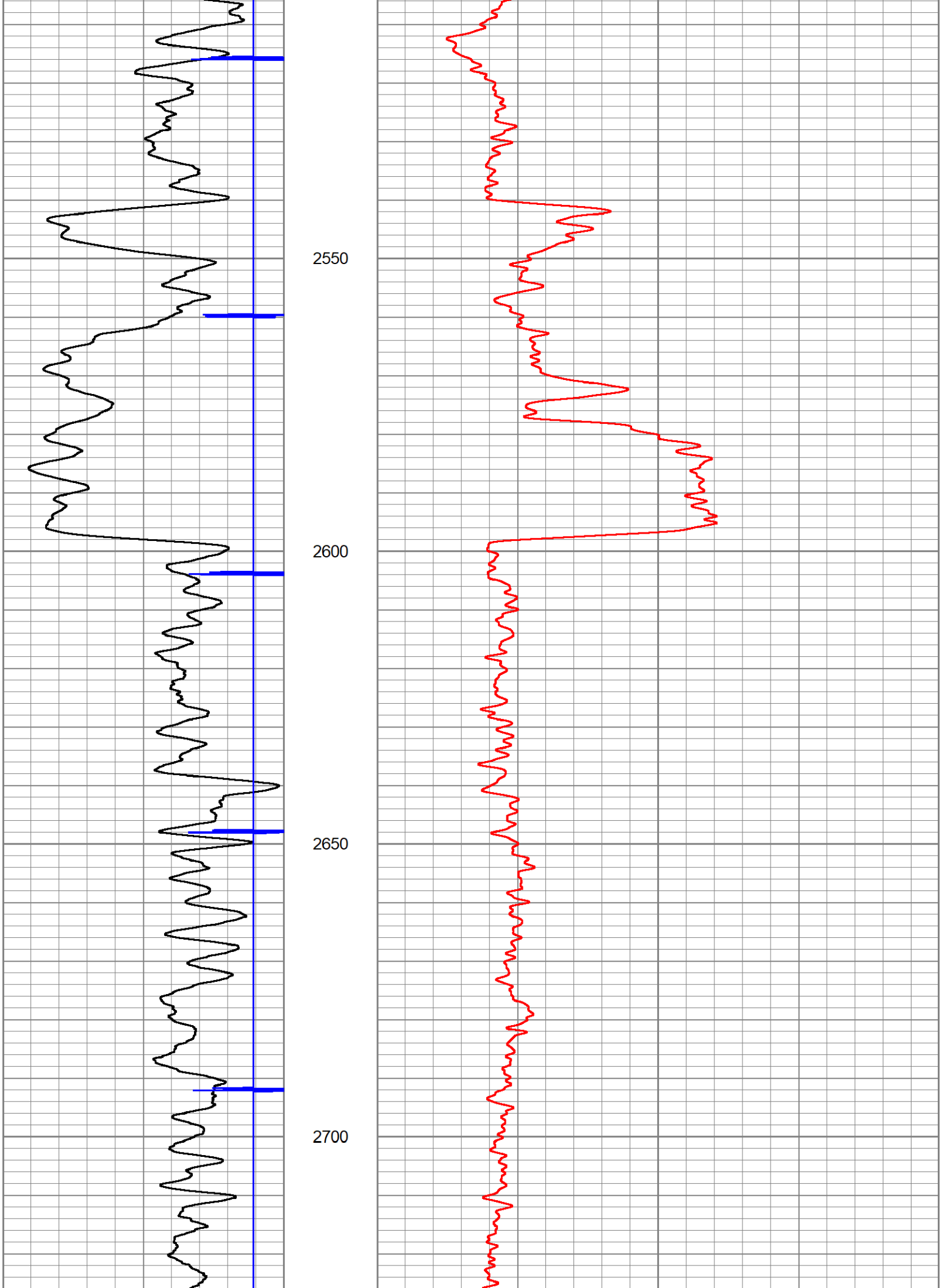
2550
2600
2650
2700

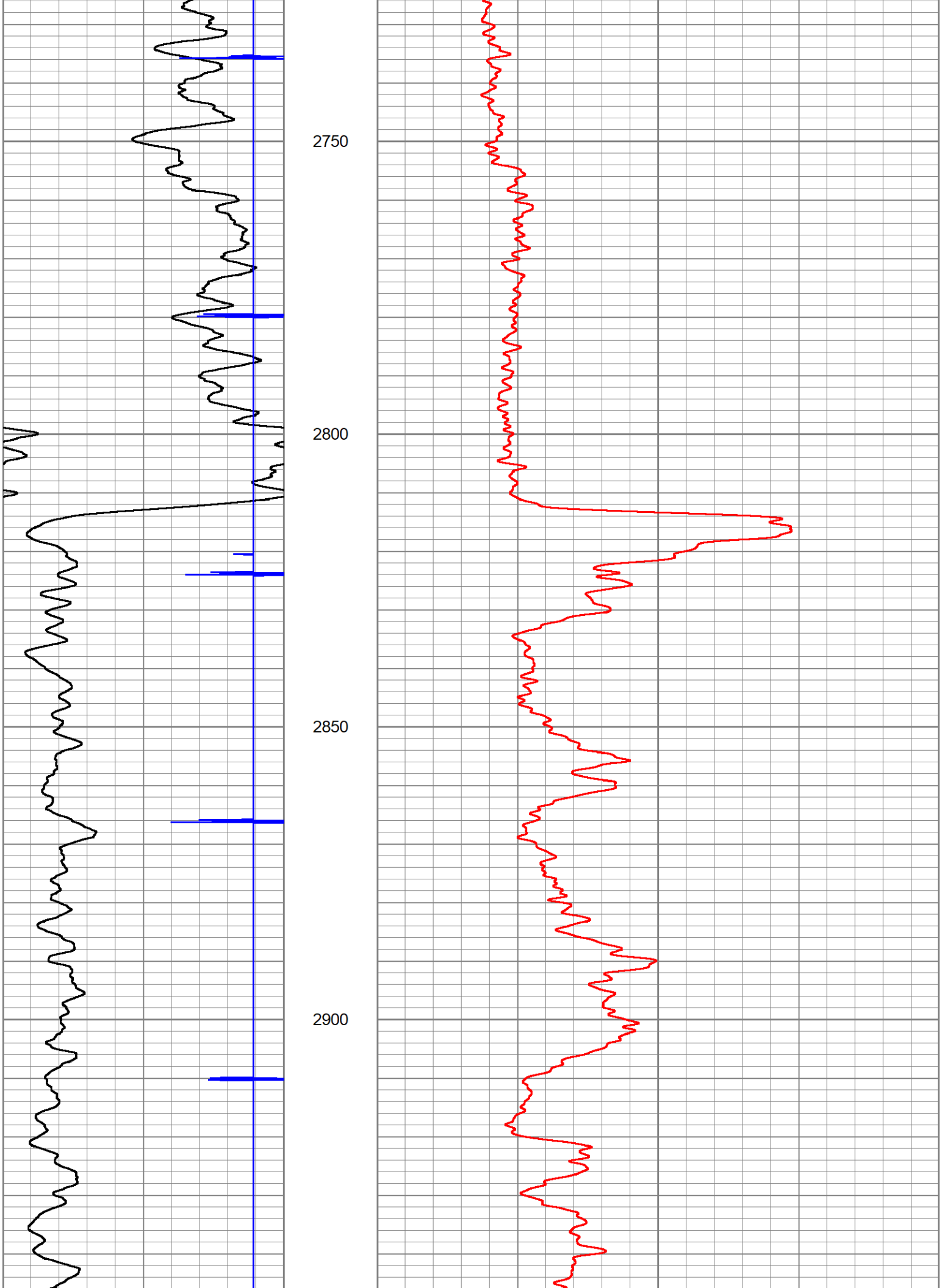
2750
2800
2850
2900

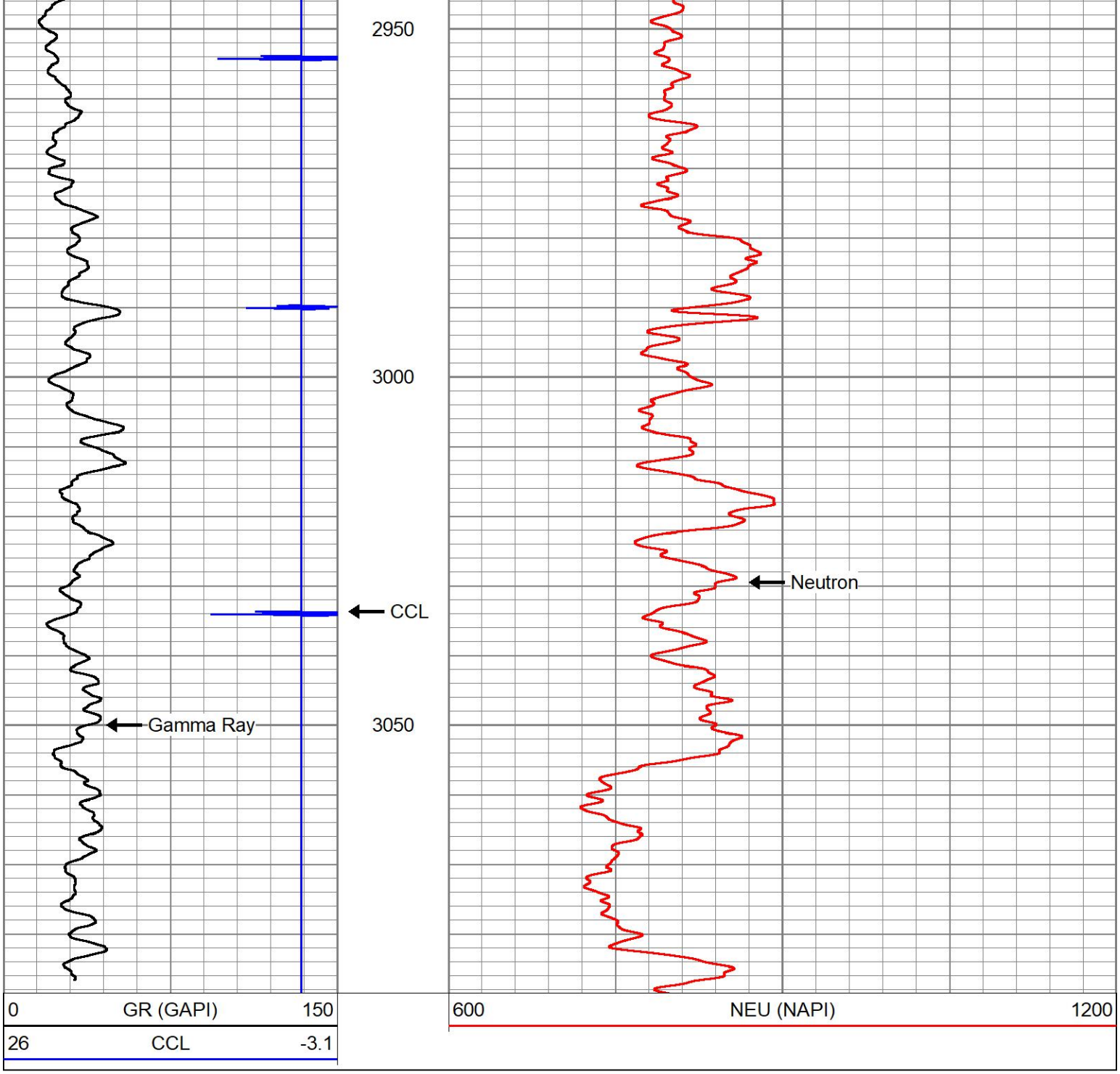

Sensor	Offset (ft)	Schematic	Description	Length (ft)	O.D. (in)	Weight (lb
CCL	13.90		CCL-Titan2 (8B03) 2.75"	2.15	2.75	26.00
WVFSYNC	11.51					
WVFCAL	11.51					
TEMP	10.39					
WVFS8	9.09					
WVFS7	9.09		SCBLTEKSECT-275 Temp JS (IN2D8-02) TekCo 2 3/4" 400 Deg. F Sector Tool with Temperature (Solid)	9.06	2.75	130.00
WVFS6	9.09					
WVFS5	9.09					
WVFS4	9.09					
WVFS3	9.09					
WVFS2	9.09					
WVFS1	9.09					

WVF3FT	8.34					
WVF5FT	7.34		GR-Titan2 (8G02) 2.75"	4.01	2.75	77.00
WVFTEMP	4.01					
GR	1.42					

Dataset: 101-41922rbl indianola keehn 1.db: field/well/run1/pass1
Total length: 15.22 ft
Total weight: 233.00 lb
O.D.: 2.75 in

Sensor	Offset (ft)	Schematic	Description	Length (ft)	O.D. (in)	Weight (lb
GR	5.96		GR-Tekco (7G01) 1.68"	2.28	1.68	20.00
CCL	4.52		CCL-Comp (2B01) 1.68"	1.04	1.68	13.00
NEU	1.00		NEU-Comp (2H01) 1.68"	4.00	1.68	20.00

Dataset: 101-41922rbl indianola keehn 1.db: field/well/run1/pass5
Total length: 7.32 ft
Total weight: 53.00 lb
O.D.: 1.68 in