Sonic Cement Bond Log

API No.	15-077-22187-00-00
Company	Jody Oil & Gas Corporation
Well	Jack #5
Field	Spivey-Grabs-Basil
County	Harper
State	Kansas
Location	W2 - SE - NE - SW 1650' FSL & 3290' FEL
Other Services	Perforate
Sec:	19
Twp:	31S
Rge:	8W

Permanent Datum	Ground Level	Elevation 1565	Elevation K.B. 1578 D.F. 1576 G.L. 1565
Log Measured From	Kelly Bushing	13 Ft. Above Perm. Datum	
Drilling Measured From	Kelly Bushing		

Run Number	One	
Date Survey	10/12/2021	
Date Cementing	10/2/2021	
Type Cementing Operation	Primary	
Depth Driller	4780	
Depth Logger	4732	
Logged Interval	4731 to 3200	to
Casing Driller	5.5 @ TD	@
Float Collar -- D.V. Tool	//// ////	
Squeeze Depth	////	
Amount & Type Cement	////	
Amount & Type Admix	////	
Type Fluid In Hole	Water	
Fluid Level	Full	
Salinity PPM CL	////	
Weight lb/gal -- Vis.	//// ////	
Approx. Logged Cement Top	3374	
Calculated Cement Top	////	
Max. Hole Temperature	////	
Tool No.	DIG02	
Spacing Recorded	3-5	
Equipment -- Location	02 Pratt	
Recorded By	N. Schneidler	
Witnessed By	Jeff Capps	

<<< Fold Here >>>

All interpretations are opinions based on inferences from electrical or other measurements and we cannot and do not guarantee the accuracy or correctness of any interpretation, and we shall not, except in the case of gross or willful negligence on our part, be liable or responsible for any loss, costs, damages, or expenses incurred or sustained by anyone resulting from any interpretation made by any of our officers, agents or employees. These interpretations are also subject to our general terms and conditions set out in our current Price Schedule.

Comments

Thank you for using Excel Wireline (620) 388-5676

Zenda
S to Curve W
W to 120 Rd
3 S to 120 Rd
1.2 E
N into

Main Pass

Database File	jody_jack_5.db
Dataset Pathname	grcbl/pass4
Presentation Format	excel
Dataset Creation	Tue Oct 12 16:19:10 2021
Charted by	Depth in Feet scaled 1:240

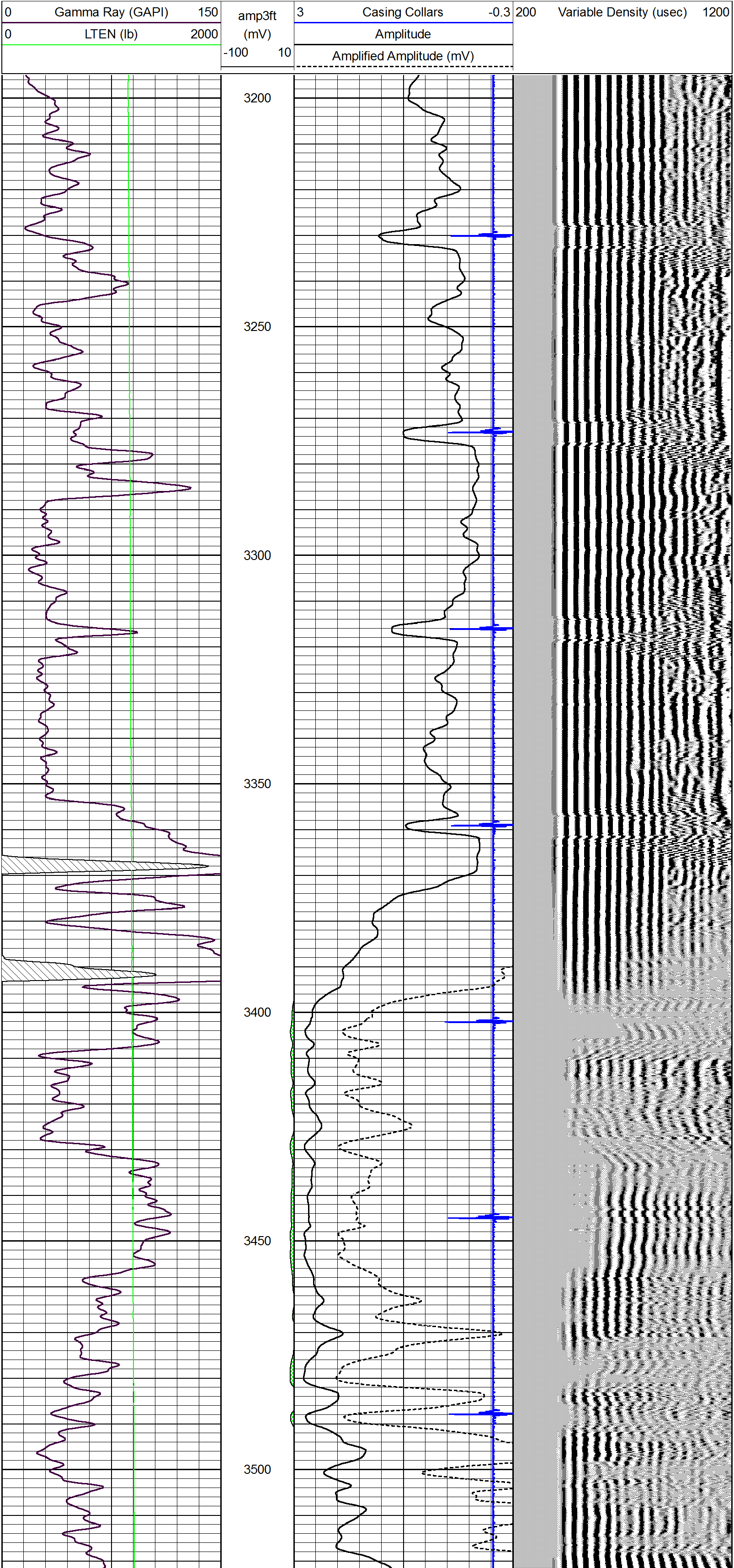

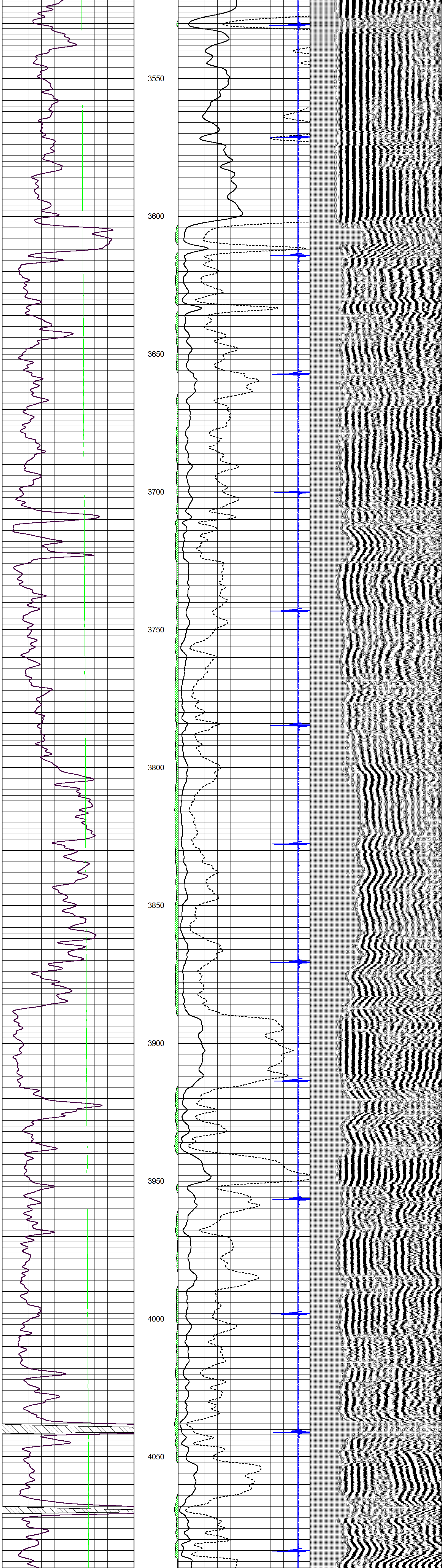

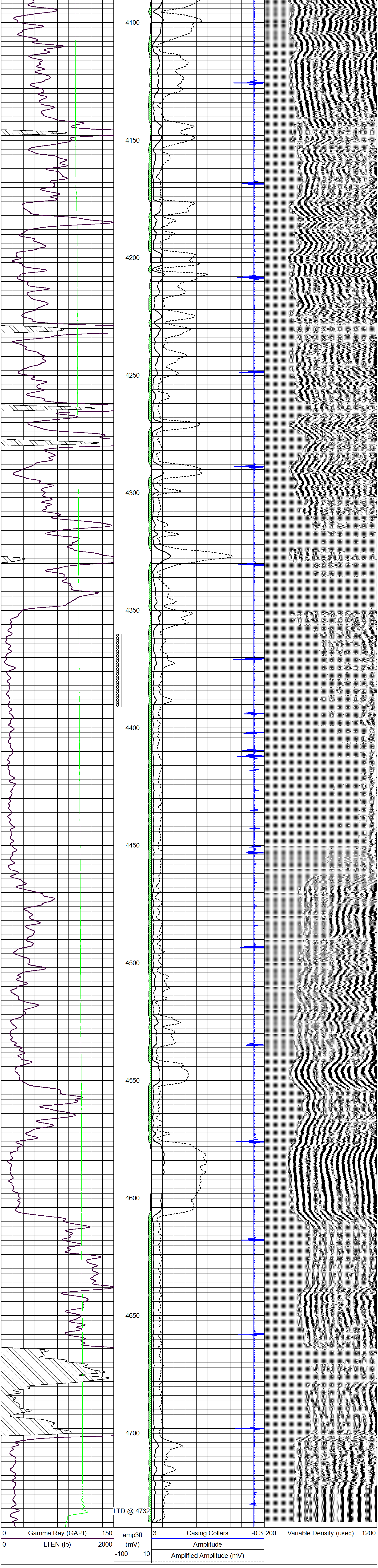

Repeat Section

Database File	jody_jack_5.db
Dataset Pathname	grcbl/pass3
Presentation Format	excel
Dataset Creation	Tue Oct 12 16:13:41 2021
Charted by	Depth in Feet scaled 1:240

0 Gamma Ray (GAPI) 150
0 LTEN (lb) 2000

amp3ft
(mV)
-100 10

3 Casing Collars -0.3
Amplitude
Amplified Amplitude (mV)

200 Variable Density (usec) 1200

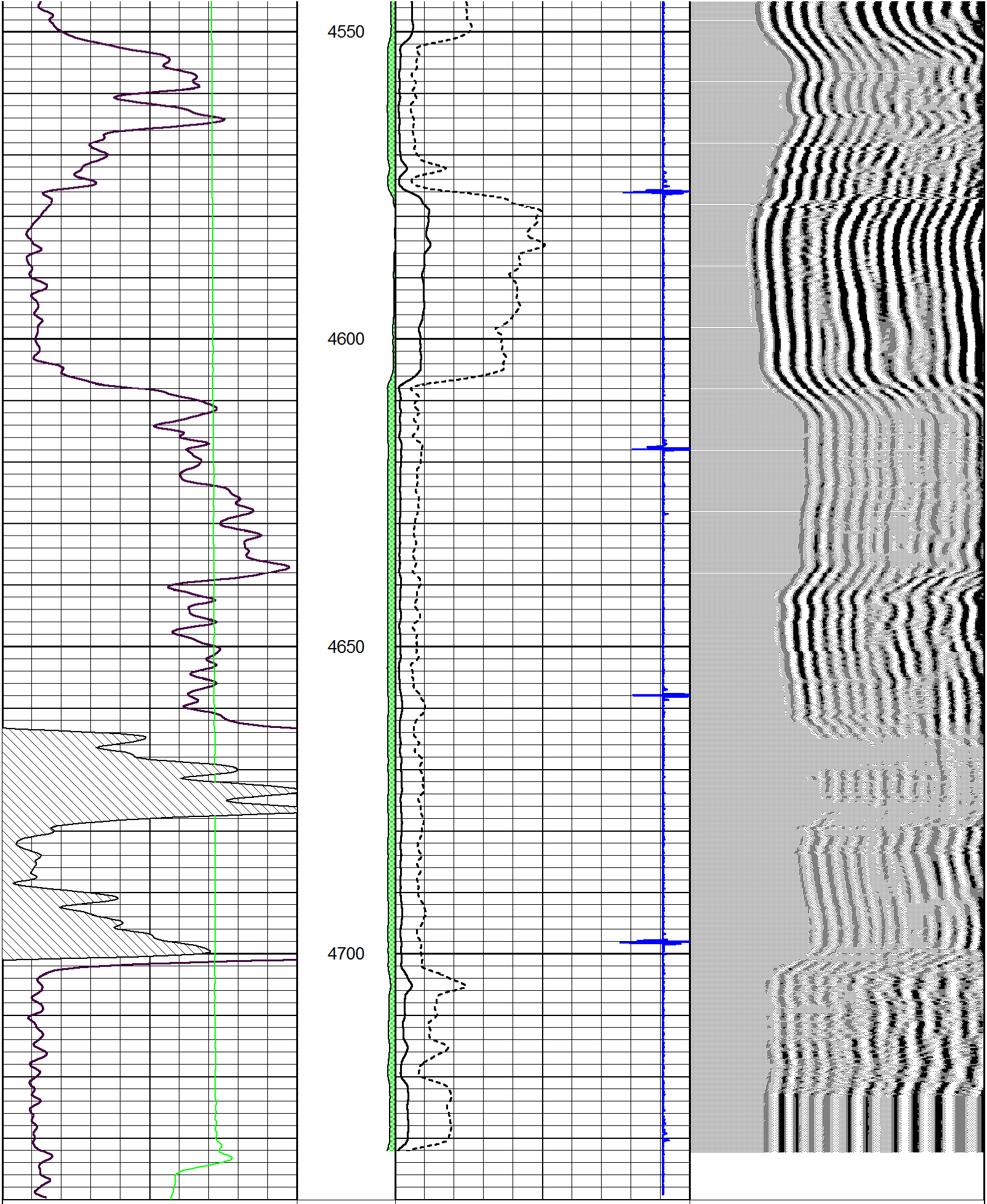

0 Gamma Ray (GAPI) 150
0 LTEN (lb) 2000

amp3ft
(mV)
-100 10

3 Casing Collars -0.3
Amplitude
Amplified Amplitude (mV)

200 Variable Density (usec) 1200