LITHO DENSITY NEUTRON LOG

GEMINI WIRELINE

Company	Patterson Energy
Well	Zwillich #1
Field	Lorraine
County	Ellsworth
State	Kansas

Company Patterson Energy
Well Zwillich #1
Field Lorraine
County Ellsworth State Kansas
Location: API #: 15 053 21376
660' FNL & 2310' FEL
SEC 23 TWP 17S RGE 9W

Other Services: ML, DIL

Permanent Datum	Ground Level	Elevation	1775'
Log Measured From	KB 11' AGL		
Drilling Measured From	KB		

Elevation: K.B. 1786', D.F. 1785', G.L. 1775'

Date	6/13/21		
Run Number	One		
Depth Driller	3270'		
Depth Logger	3269'		
Bottom Logged Interval	3247'		
Top Log Interval	2400'		
Casing Driller	8 5/8"@ 285'		
Casing Logger	285'		
Bit Size	7 7/8"		
Type Fluid in Hole	Chemical	Chlorides 9,000 PPM	
Density / Viscosity	9.4/50		
pH / Fluid Loss	10.5/8.0		
Source of Sample	Pit		
Rm @ Meas. Temp	0.6@80degf		
Rmf @ Meas. Temp	0.5@80degf		
Rmc @ Meas. Temp	0.8@80degf		
Source of Rmf / Rmc	Calculated		
Rm @ BHT	0.4@114degf		
Time Circulation Stopped	9:00 p.m		
Time Logger on Bottom	11:05 p.m		
Maximum Recorded Temperature	114degf		
Equipment Number	T-605		
Location	Hays, KS.		
Recorded By	Casey Patterson		
Witnessed By	Mr. Austin Klaus		

<<< Fold Here >>>

All interpretations are opinions based on inferences from electrical or other measurements and we cannot and do not guarantee the accuracy or correctness of any interpretation, and we shall not, except in the case of gross or willful negligence on our part, be liable or responsible for any loss, costs, damages, or expenses incurred or sustained by anyone resulting from any interpretation made by any of our officers, agents or employees. These interpretations are also subject to our general terms and conditions set out in our current Price Schedule.

Comments

Lorraine, KS Central Prairie Co-op
Ave V 2 mi. East, South into Location

LATITUDE/LONGITUDE
38.5635072, -98.2832565

Thanks for using Gemini Wireline LLC
785-625-1182

MAIN PASS

Database File	pezwillich#1oh.db
Dataset Pathname	pass2
Presentation Format	digital_kcdnl
Dataset Creation	Sat Jun 12 23:32:59 2021
Charted by	Depth in Feet scaled 1:240

0	GR (GAPI)	150	30	NPOR (pu)	-10
6	DCAL (in)	16	30	DPOR (pu)	-10
6	BOREID (in)	16	70	DPOR (pu)	30
	TBHV (ft3)	DEVI (deg)	0 Pe (barn) 10	-0.25 RHOC (g/cc) 0.25	
			TEMP (degF)	8000 LTEN (lb) 0	ABHV (ft3)

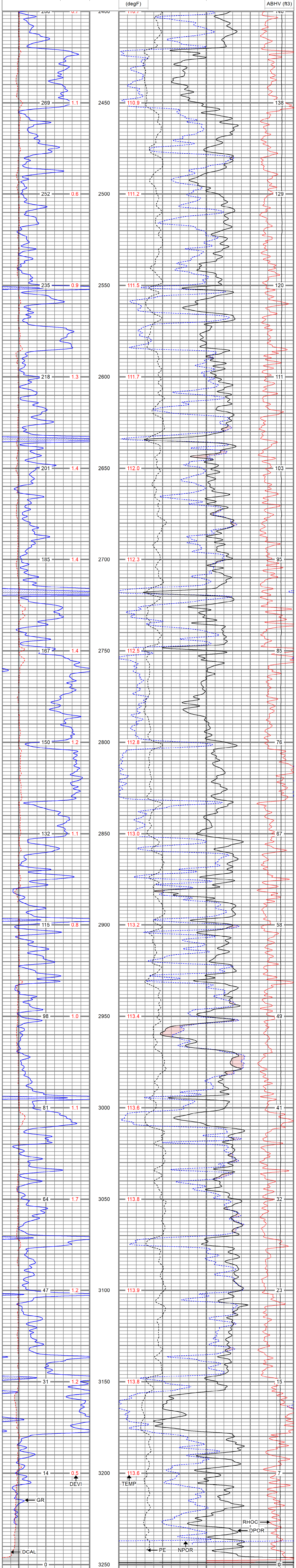

0	GR (GAPI)	150	30	NPOR (pu)	-10
6	DCAL (in)	16	30	DPOR (pu)	-10
6	BOREID (in)	16	70	DPOR (pu)	30
	TBHV (ft3)	DEVI (deg)	0 Pe (barn) 10	-0.25 RHOC (g/cc) 0.25	
			TEMP (degF)	8000 LTEN (lb) 0	ABHV (ft3)

REPEAT SECTION

Database File	pezwillich#1oh.db
Dataset Pathname	pass1.1
Presentation Format	digital_kcdnl
Dataset Creation	Sat Jun 12 23:46:04 2021
Charted by	Depth in Feet scaled 1:240

0	GR (GAPI)	150	30	NPOR (pu)	-10
6	DCAL (in)	16	30	DPOR (pu)	-10
6	BOREID (in)	16	70	DPOR (pu)	30
	TBHV (ft3)	DEVI (deg)	0 Pe (barn) 10	-0.25 RHOC (g/cc) 0.25	
			TEMP (degF)	8000 LTEN (lb) 0	ABHV (ft3)

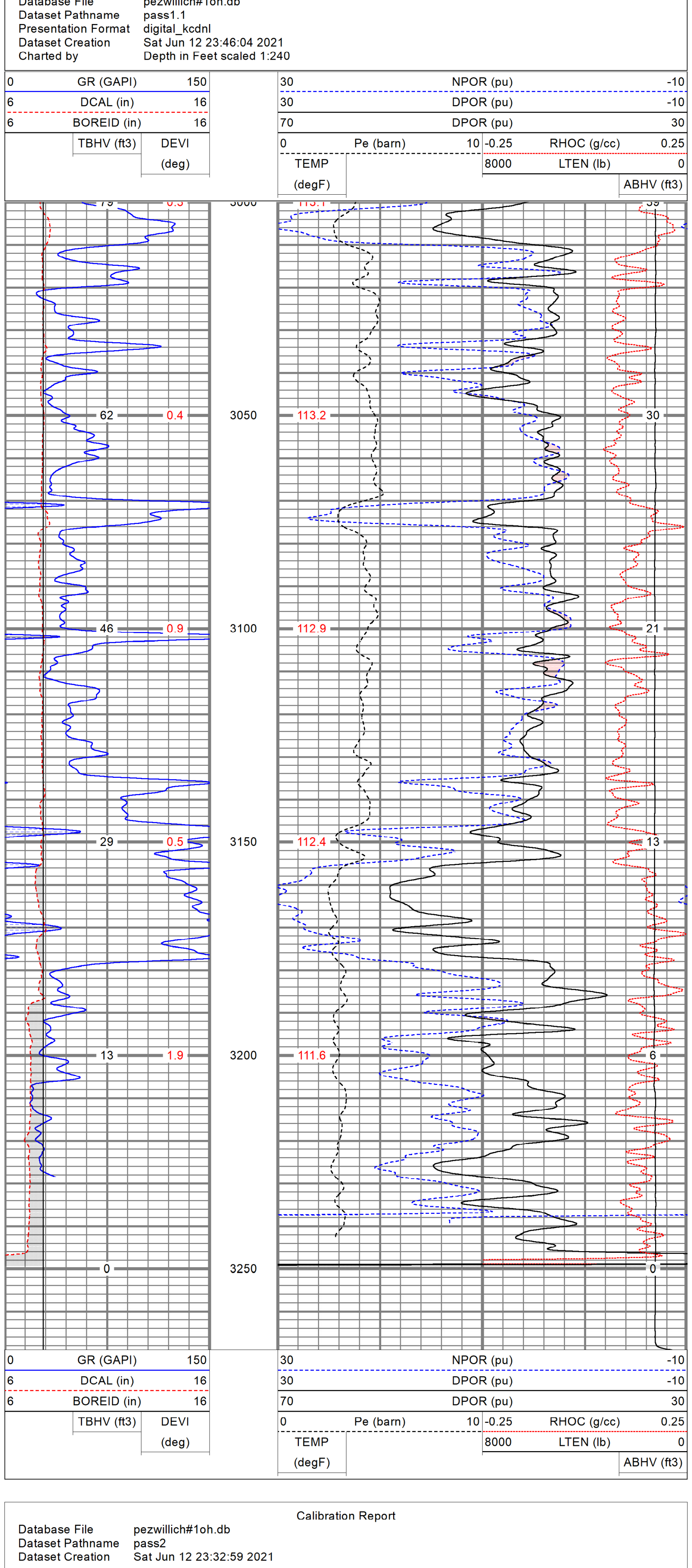

0	GR (GAPI)	150	30	NPOR (pu)	-10
6	DCAL (in)	16	30	DPOR (pu)	-10
6	BOREID (in)	16	70	DPOR (pu)	30
	TBHV (ft3)	DEVI (deg)	0 Pe (barn) 10	-0.25 RHOC (g/cc) 0.25	
			TEMP (degF)	8000 LTEN (lb) 0	ABHV (ft3)

Calibration Report

Database File	pezwillich#1oh.db
Dataset Pathname	pass2
Dataset Creation	Sat Jun 12 23:32:59 2021

Dual Induction Calibration Report

Serial-Model:	1842-ADM
Surface Cal Performed:	Sun Feb 18 09:36:23 2018
Downhole Cal Performed:	Tue May 22 17:34:26 2018
After Survey Verification Performed:	Sun Feb 18 09:36:52 2018

Surface Calibration

	Readings			References			Results	
Loop:	Air	Loop		Air	Loop		m	b
Deep	0.018	0.672	V	0.000	350.000	mmho/m	535.475	-9.896
Medium	0.003	0.769	V	0.000	400.000	mmho/m	522.607	-1.745
Internal:	Zero	Cal		Zero	Cal		m	b
Deep	0.018	0.672	V	0.000	350.000	mmho/m	535.240	-9.549
Medium	0.003	0.768	V	0.000	550.000	mmho/m	718.637	-2.088

Downhole Calibration

	Readings			References			Results	
Internal:	Zero	Cal		Zero	Cal		m	b
Deep	-0.219	349.905	mmho/m	-0.343	349.810	mmho/m	1.000	-3.124
Medium	-0.118	399.722	mmho/m	-0.226	399.745	mmho/m	1.000	-3.108
Shallow	2.536	0.025	V	500.000	2.000	Ohm-m	198.330	-2.504

After Survey Verification

	Readings			Targets			Results	
Internal:	Zero	Cal		Zero	Cal		m'	b'
Deep	0.000	0.000	mmho/m	-0.219	349.905	mmho/m	1.000	-3.124
Medium	0.000	0.000	mmho/m	-0.118	399.722	mmho/m	1.000	-3.108
Shallow	0.000	0.000	Ohm-m	500.000	2.000	Ohm-m	1.000	0.000

Neutron Calibration Report

Serial Number:	AD5139	
Tool Model:	ADMY5139	
Performed:	(Not Performed)	
Calibrator Value:	1	NAPI
Calibrator Reading:	1	cps
Sensitivity:	1	NAPI/cps

Temperature Calibration Report

Serial Number:	WithMC			
Tool Model:	WMC			
Performed:	Fri Apr 19 12:15:04 2019			
	Reference		Reading	
Low Reference:	0.00	degF	0.00	degF
High Reference:	1.00	degF	1.00	degF
Gain:	1.00			
Offset:	0.00			
Delta Spacing	1			

Inclinometer Calibration Report

Performed: Wed May 5 19:20:48 2021

	Low Read.	High Read.	Low Ref.	High Ref.	
X Accelerometer	205.00	1843.00	-1.00	1.00	gee
Y Accelerometer	205.00	1843.00	-1.00	1.00	gee
Z Accelerometer					gee

Gamma Ray Calibration Report

Serial Number:	WithMC	
Tool Model:	WMC	
Performed:	Wed May 5 19:21:08 2021	
Calibrator Value:	1.0	GAPI
Background Reading:	0.0	cps
Calibrator Reading:	1.0	cps
Sensitivity:	1.0000	GAPI/cps

Sensor	Offset (ft)
GR	38.31
ACCY	37.15
ACCX	37.15
SSTAT	36.73
PSTAT	35.90
ASTAT	35.90
GRD	35.06
TEMP	35.06
NEU	31.00
LStat	22.54
LS8	21.88
LS7	21.88
LS6	21.88
LS5	21.88
LS4	21.88
LS3	21.88
LS2	21.88
LS1	21.88
LSV	21.88
LSD	21.86
SSV	21.67
SS8	21.67
SS7	21.67
SS6	21.67
SS5	21.67
SS4	21.67
SS3	21.67
SS2	21.67
SS1	21.67
DCAL	21.61
SSD	21.27
SP	10.60
CILD	10.60
CILM	6.89
RLL3	1.70
TR_Mon	0.00

Schematic

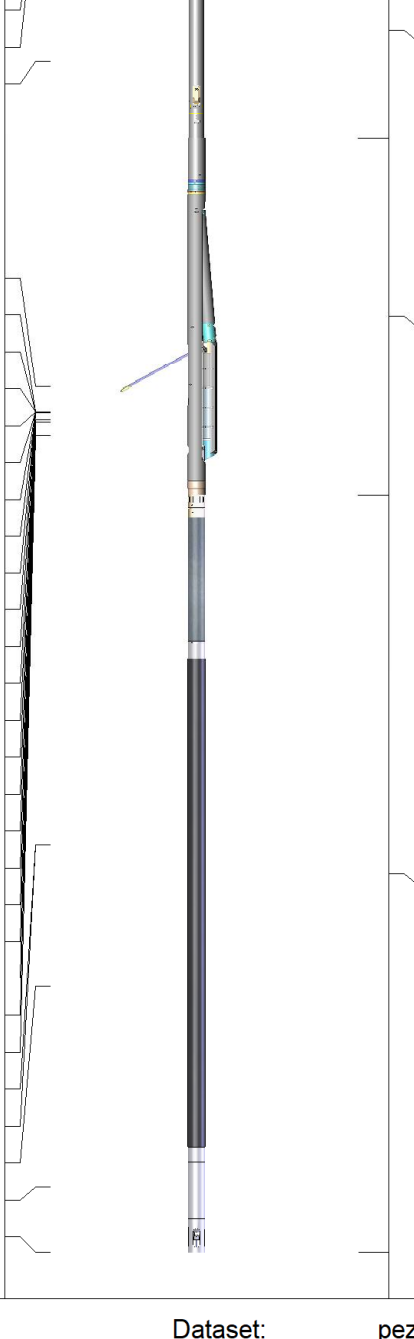

Description	Length (ft)	O.D. (in)	Weight (lb)
CHD-STD	0.50	1.69	1.00
ADT-WMC (WithMC) Admyr Telemetry With Mudcell	4.58	3.50	120.00
NEU-ADMY5139 (AD5139) Admyer NEU DIGITAL	5.65	3.50	50.00
ADT1LITH-A (1) Admyr Litho Density Tool	9.29	3.50	240.00
DIL-ADM (1842) Dual Induction	19.71	4.00	300.00

Dataset:	pezwillich#1oh.db: field/well/run1/pass2
Total length:	39.73 ft
Total weight:	711.00 lb
O.D.:	4.00 in