MICRO LOG

Company INDIAN OIL COMPANY, INC.
Well PEACE PIPE #1
Field UNNAMED
County BARBER
State KANSAS

Company INDIAN OIL COMPANY, INC.
Well PEACE PIPE #1
Field UNNAMED
County BARBER
State KANSAS

Location: API # : 15-007-24469-0000

948' FNL & 2437' FEL
NW - SW - NW - NE

SEC 26 TWP 30S RGE 12W

Other Services
CDL/CNL/PE
DIL/SON

Permanent Datum GROUND LEVEL Elevation 1699
Log Measured From KELLY BUSHING 12' A.G.L
Drilling Measured From KELLY BUSHING

Elevation
K.B. 1711
D.F. 1709
G.L. 1699

Date	5/7/23		
Run Number	TWO		
Depth Driller	4810		
Depth Logger	4810		
Bottom Logged Interval	4794		
Top Log Interval	2500		
Casing Driller	8 5/8" @ 225		
Casing Logger	225		
Bit Size	7 7/8		
Type Fluid in Hole	CHEMICAL MUD	CHLORIDES 8,000 PPM	
Density / Viscosity	9.4+/53		
pH / Fluid Loss	10.5/8.8		
Source of Sample	FLOWLINE		
Rm @ Meas. Temp	.700 @ 78F		
Rmf @ Meas. Temp	.525 @ 78F		
Rmc @ Meas. Temp	.840 @ 78F		
Source of Rmf / Rmc	MEASUREMENT		
Rm @ BHT	.444 @ 123F		
Time Circulation Stopped	4 HOURS		
Time Logger on Bottom	6:00 P.M.		
Maximum Recorded Temperature	123F		
Equipment Number	3802		
Location	HAYS, KANSAS		
Recorded By	COLE ROBBEN		
Witnessed By	AARON YOUNG		

<<< Fold Here >>>

All interpretations are opinions based on inferences from electrical or other measurements and we cannot and do not guarantee the accuracy or correctness of any interpretation, and we shall not, except in the case of gross or willful negligence on our part, be liable or responsible for any loss, costs, damages, or expenses incurred or sustained by anyone resulting from any interpretation made by any of our officers, agents or employees. These interpretations are also subject to our general terms and conditions set out in our current Price Schedule.

Comments

THANK YOU FOR USING ELI WIRELINE SERVICES, HAYS, KS. (785) 628-6395

DIRECTIONS:
MEDICINE LODGE NORTH ON HIGHWAY 281 TO NE RESORT ROAD, NORTH 2 MILES, WEST ON ARROWHEAD ROAD 1 MILE, EAST INTO

MAIN SECTION

Database File	7776pe.db
Dataset Pathname	pass10D
Presentation Format	_micro
Dataset Creation	Sun May 07 21:37:54 2023
Charted by	Depth in Feet scaled 1:240

0	GAMMA RAY (GAPI)	150	ABHV		0	MEL1.5 (Ohm-m)	40
6	CALIPER (in)	16	10 (ft3)	0	0	MEL2.0 (Ohm-m)	40
0	MINMK	20	TBHV				
			0 (ft3)	10			

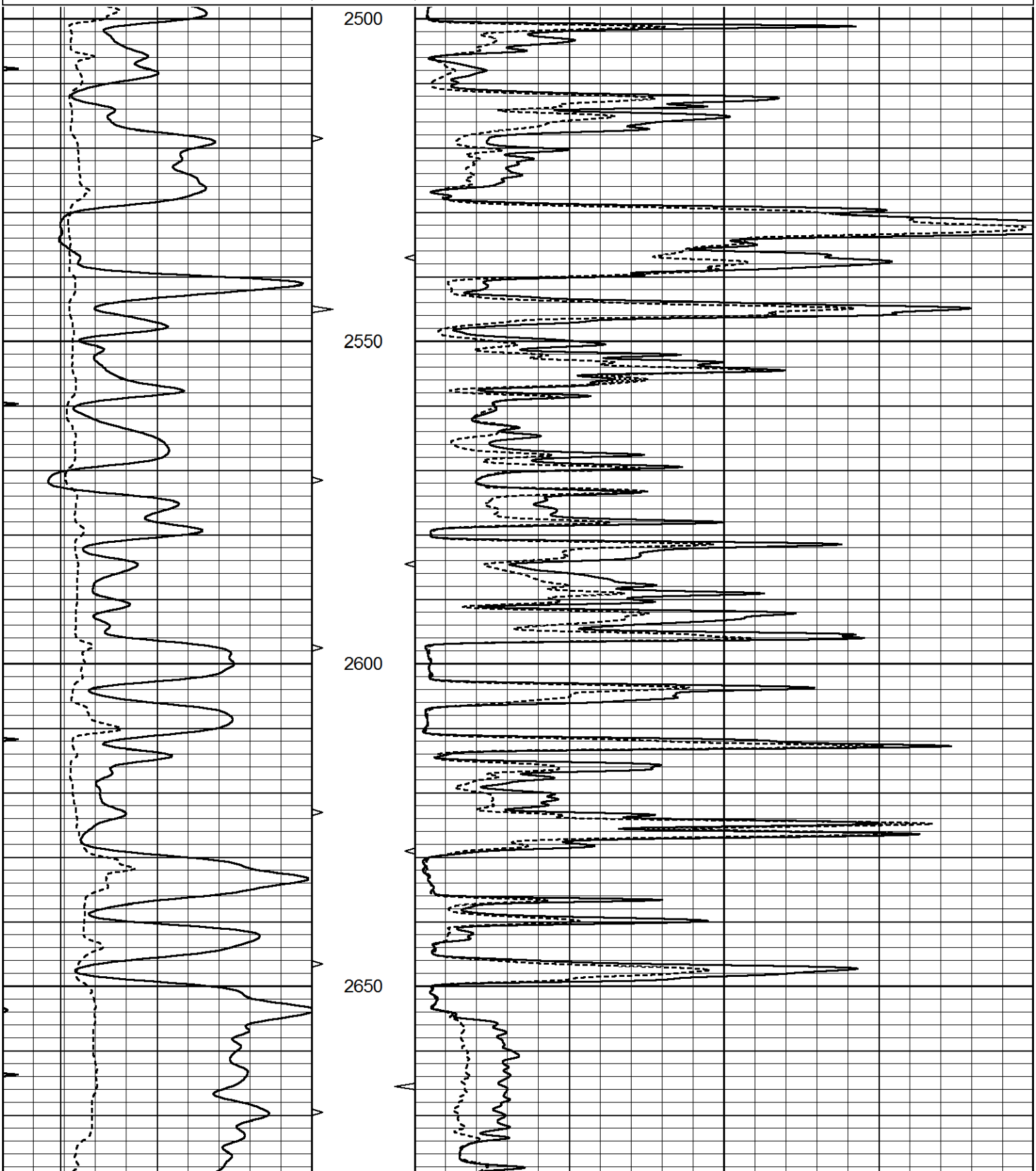

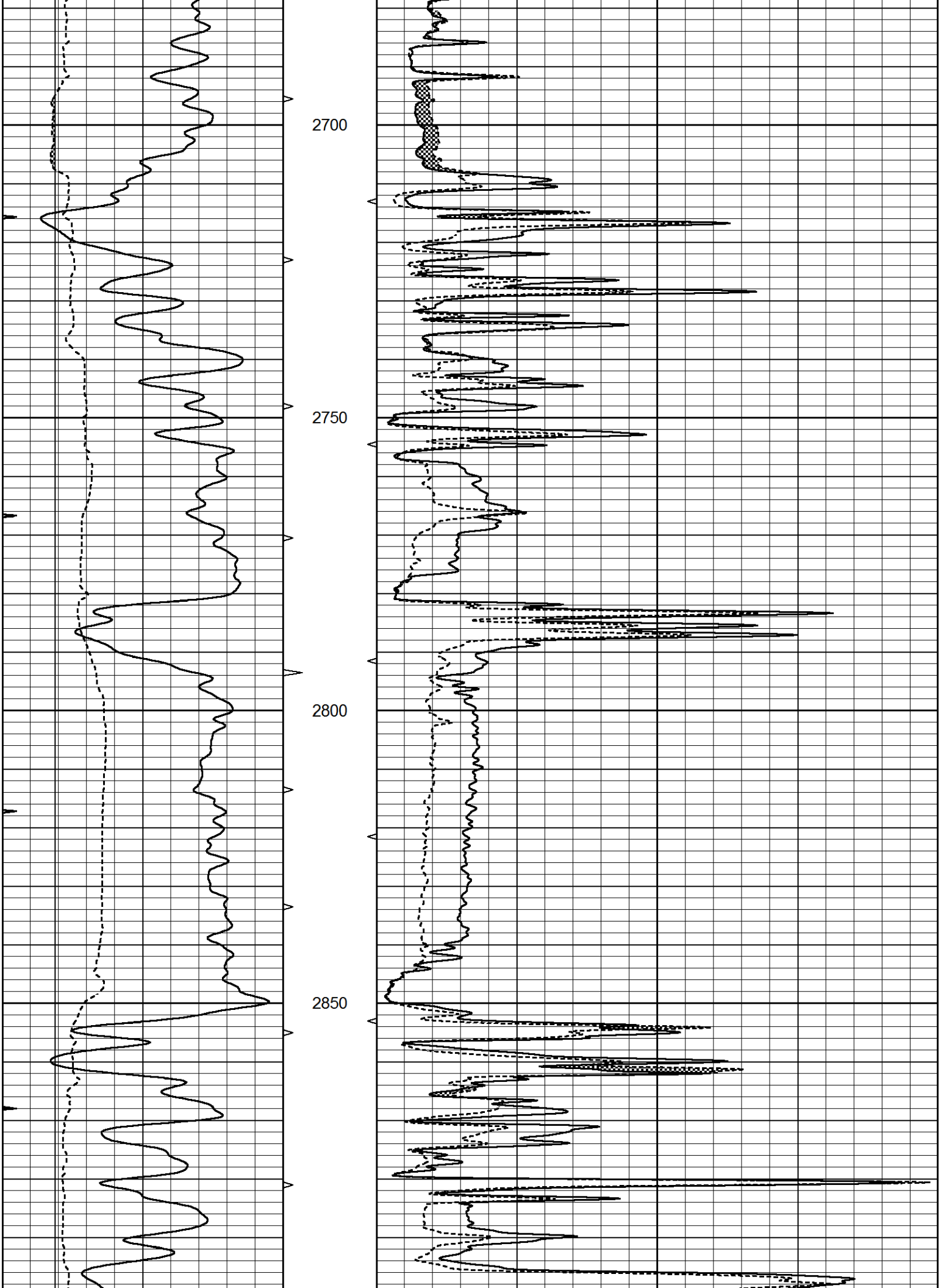
2700
2750
2800
2850

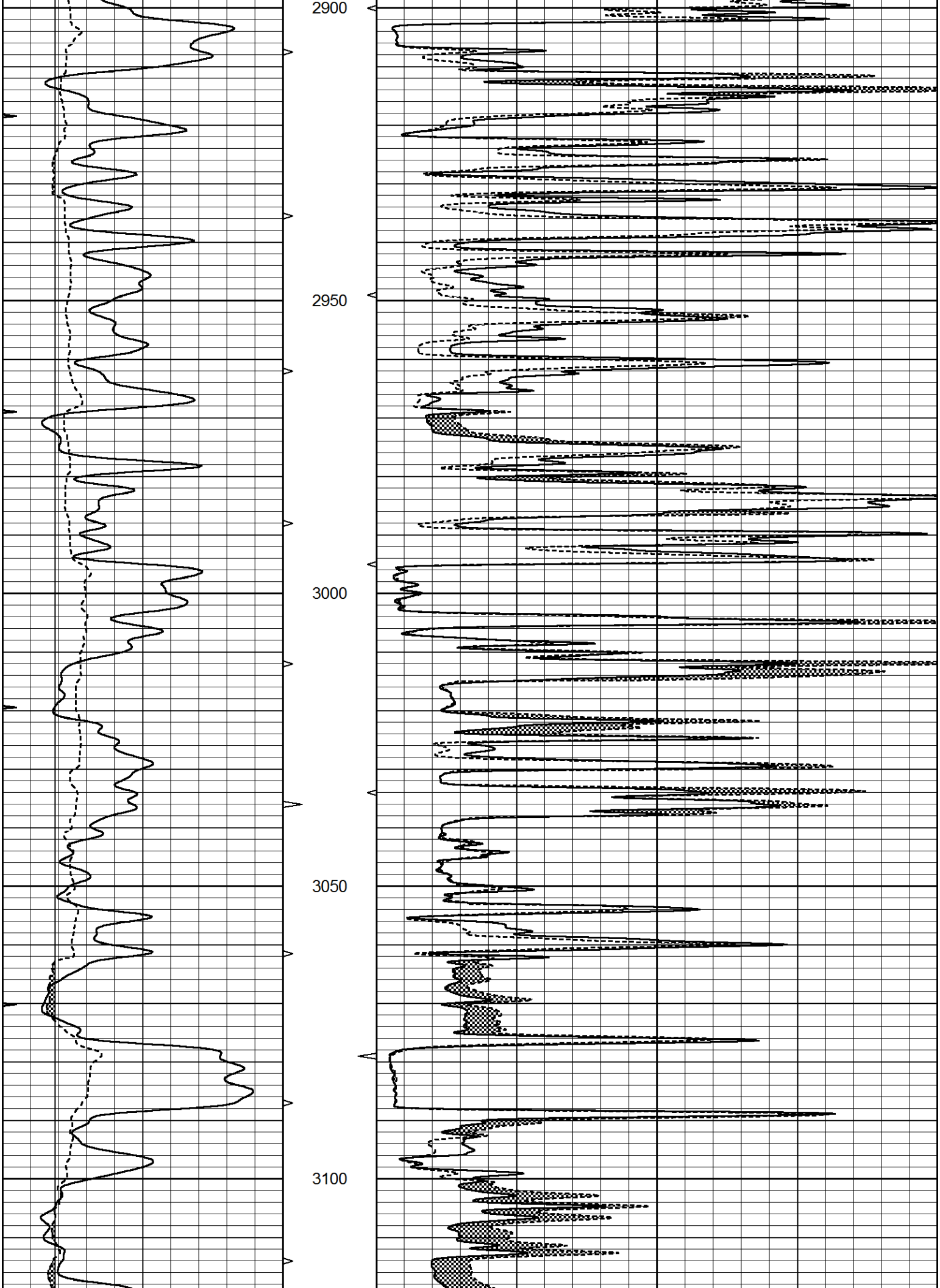
2900
2950
3000
3050
3100

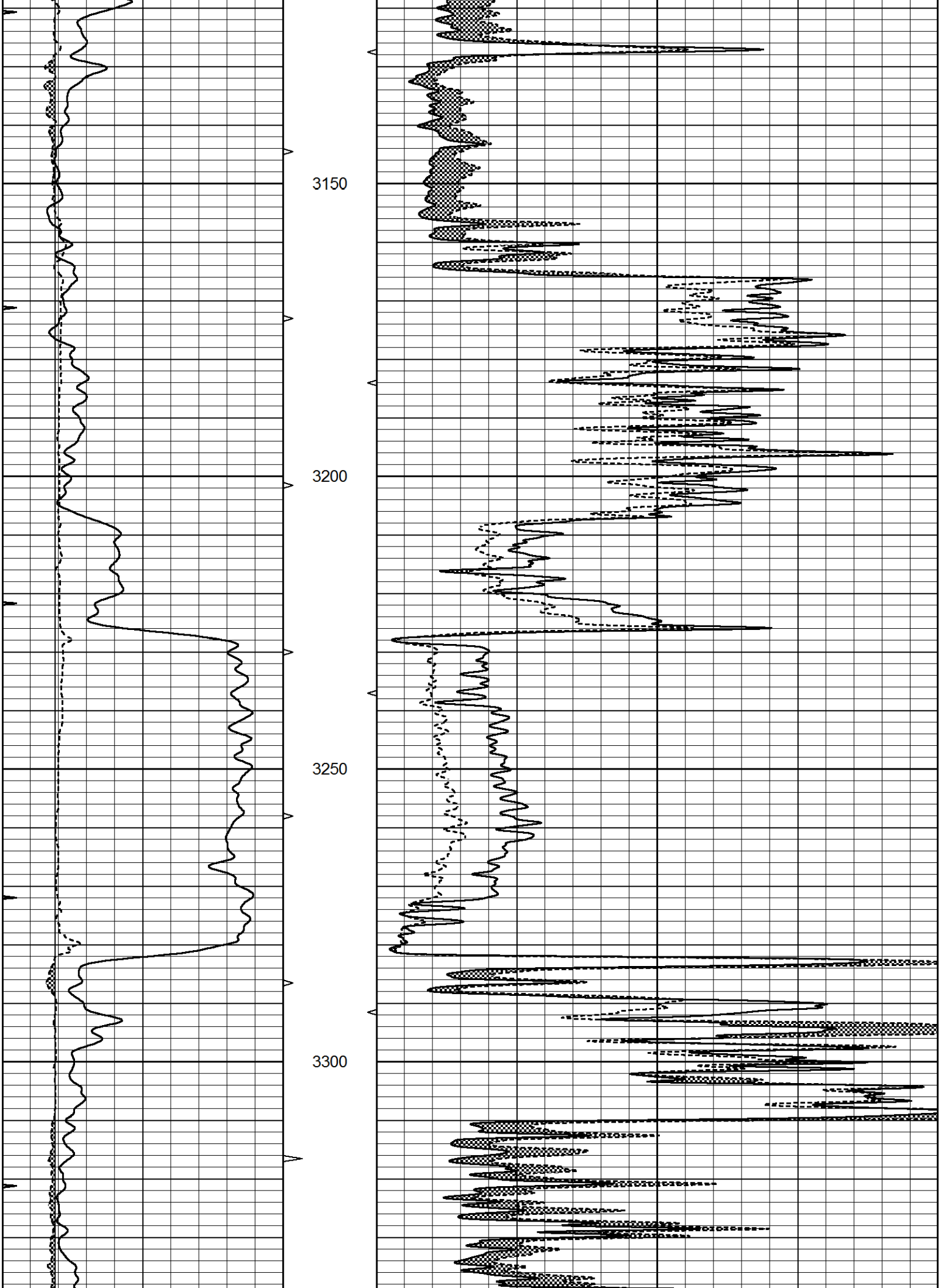
3150
3200
3250
3300

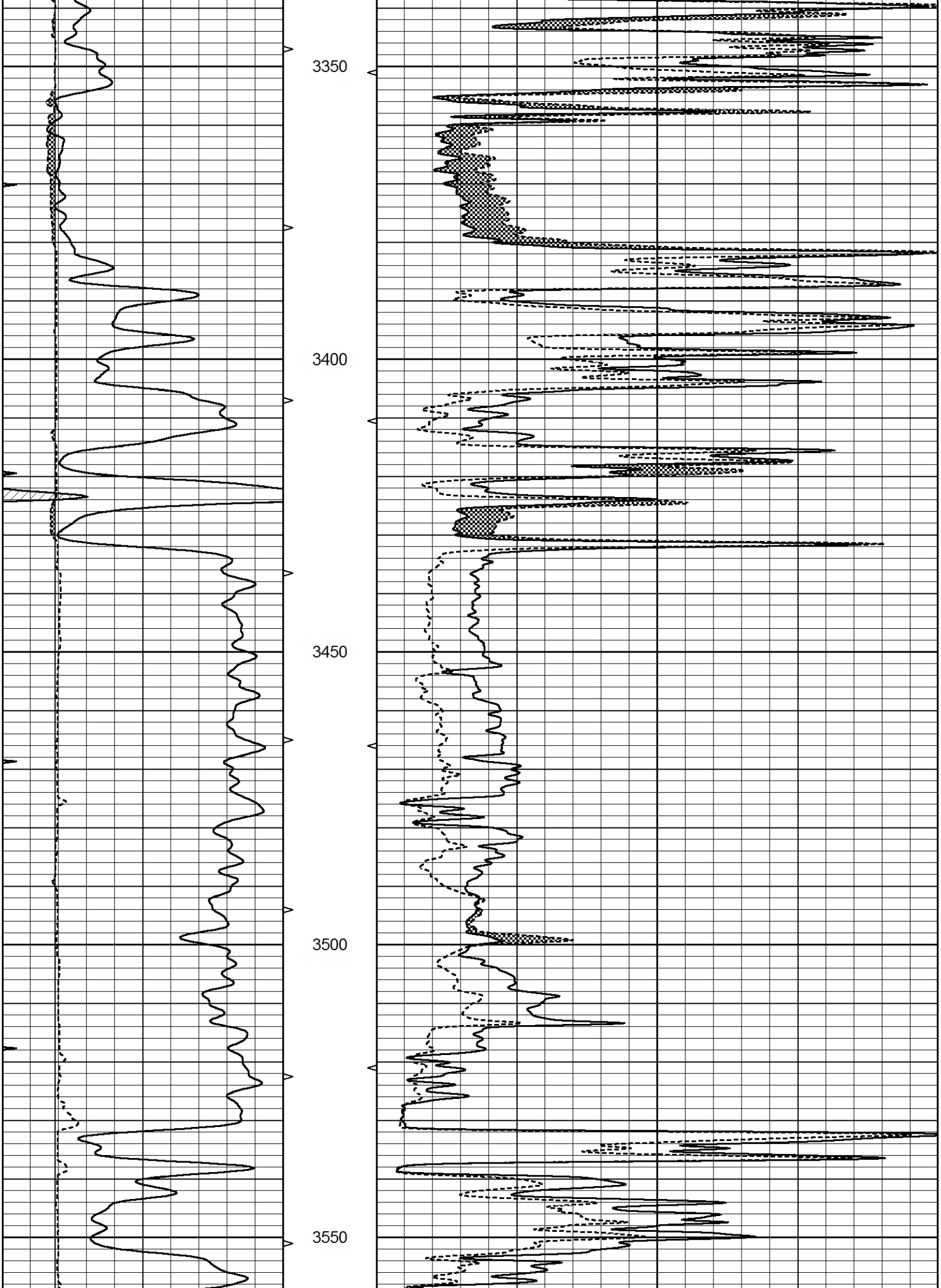
3350
3400
3450
3500
3550

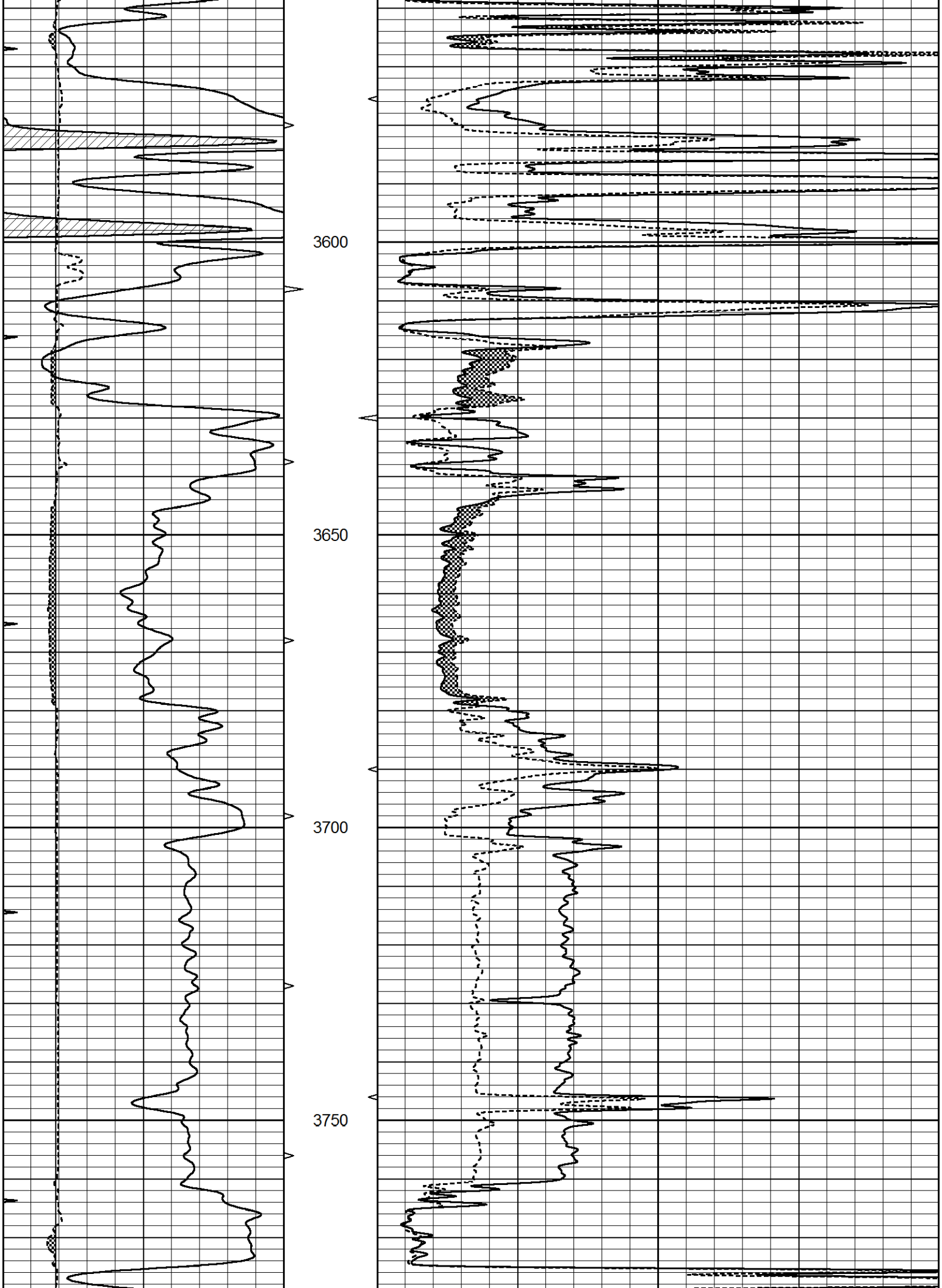
3600
3650
3700
3750

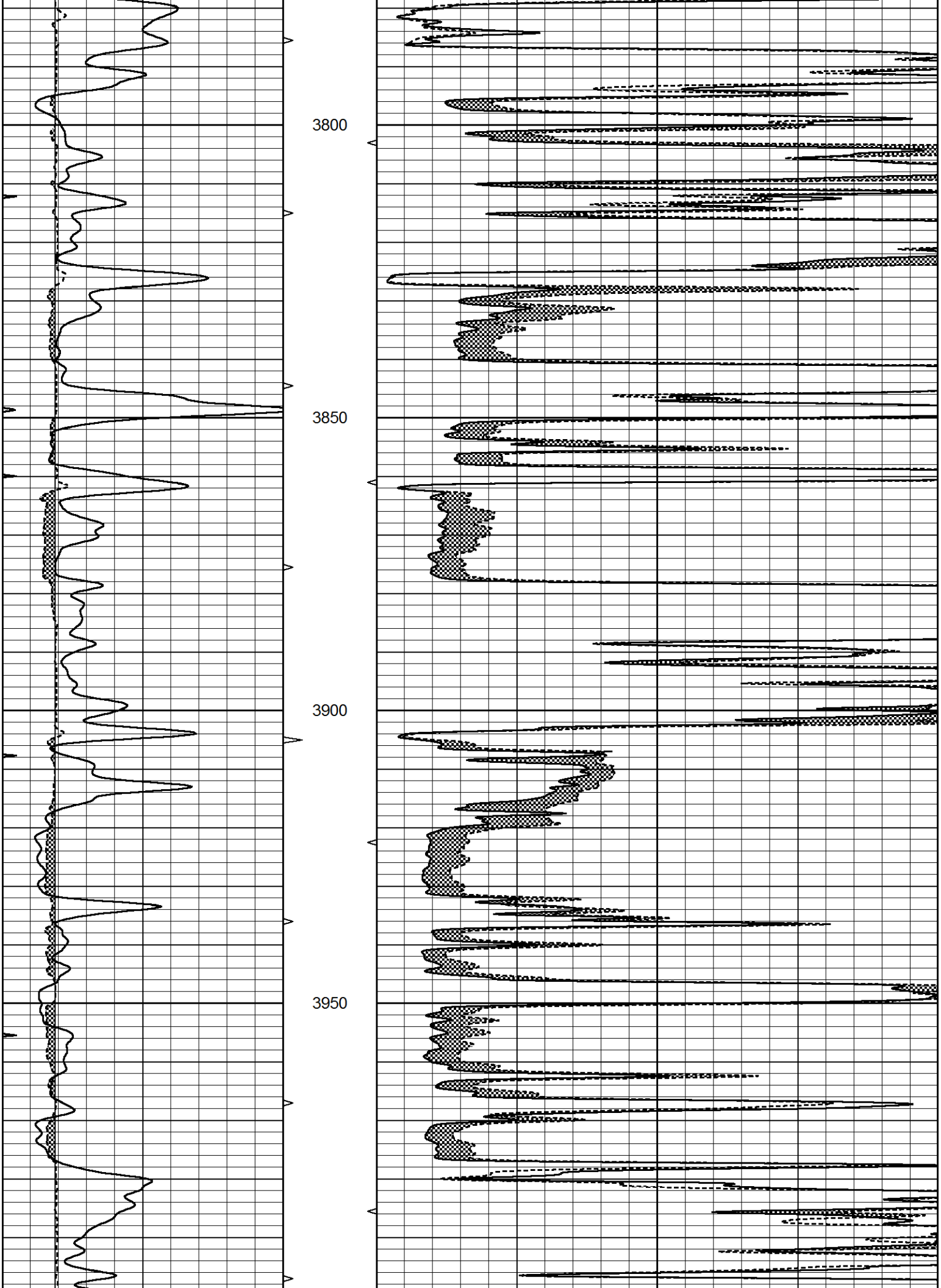
3800
3850
3900
3950

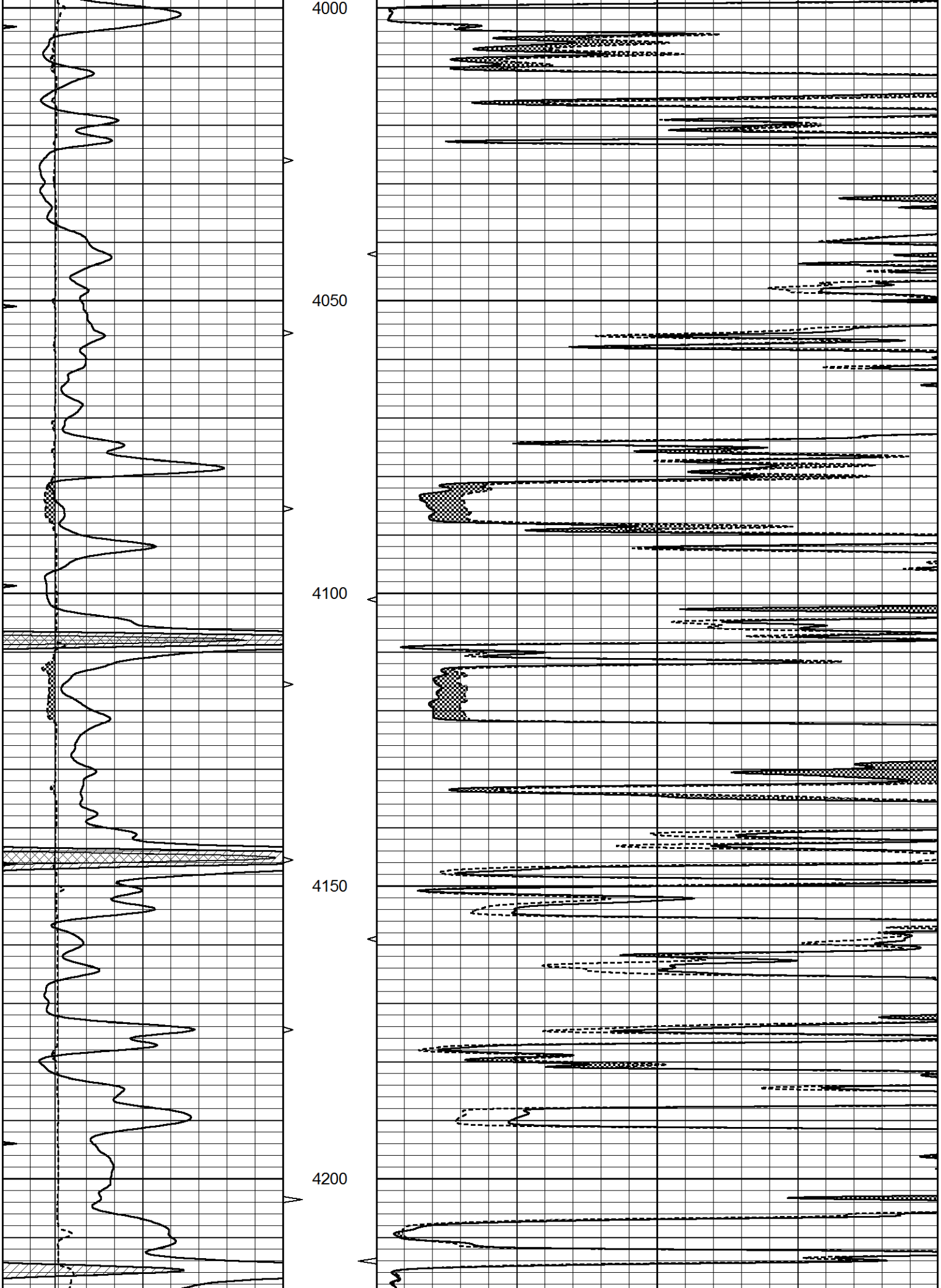
4000
4050
4100
4150
4200

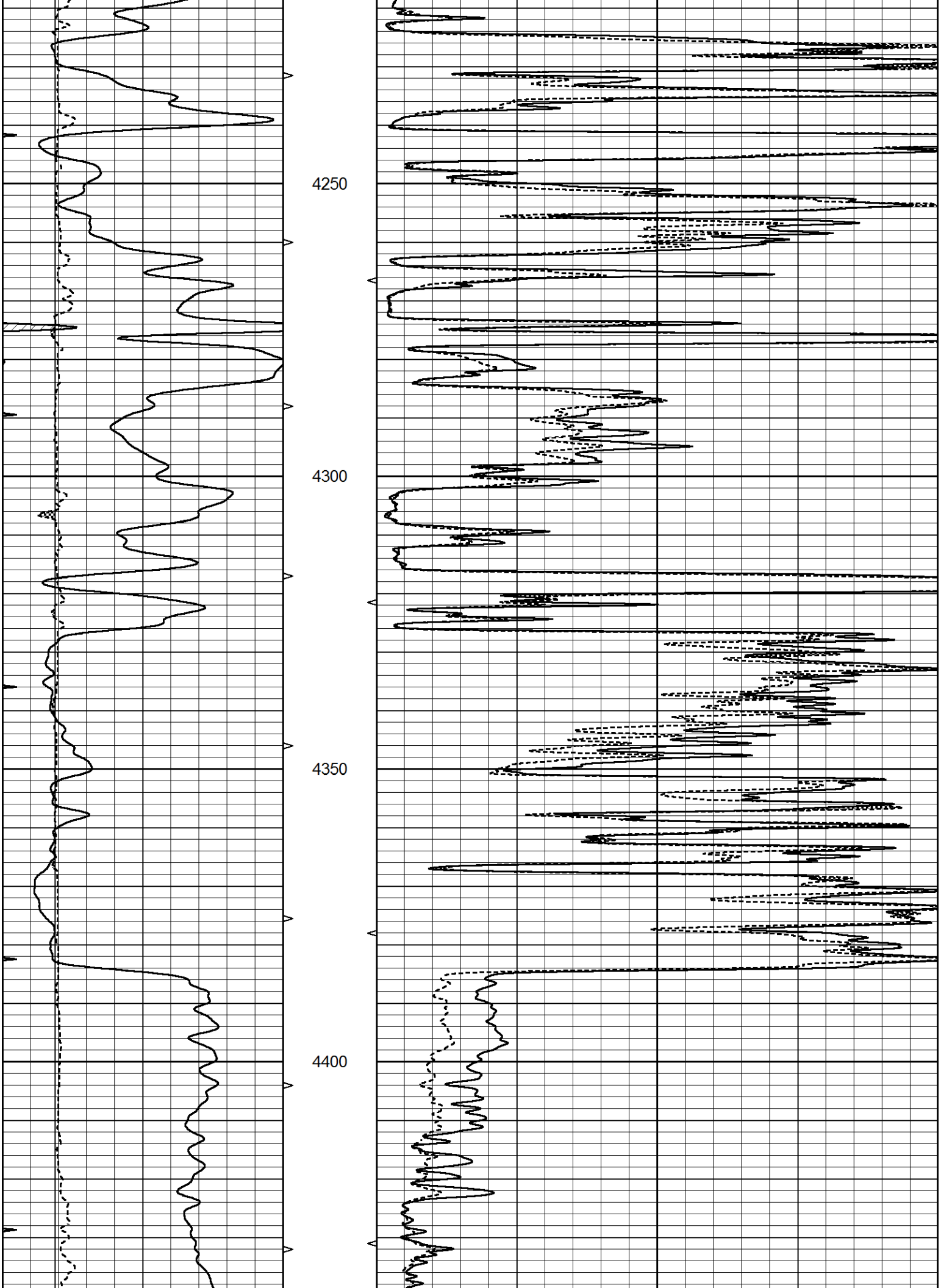
4250
4300
4350
4400

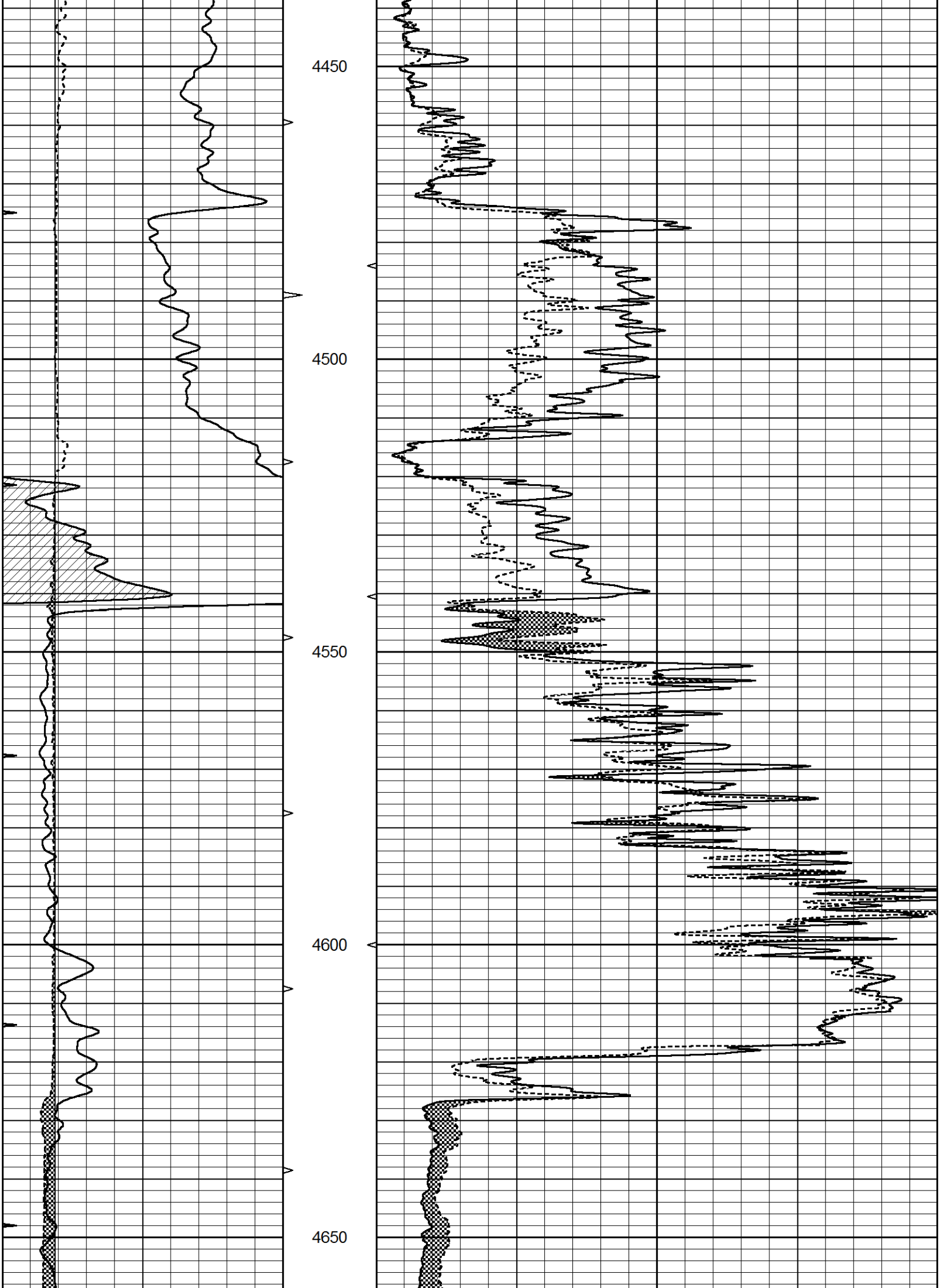
4450
4500
4550
4600
4650

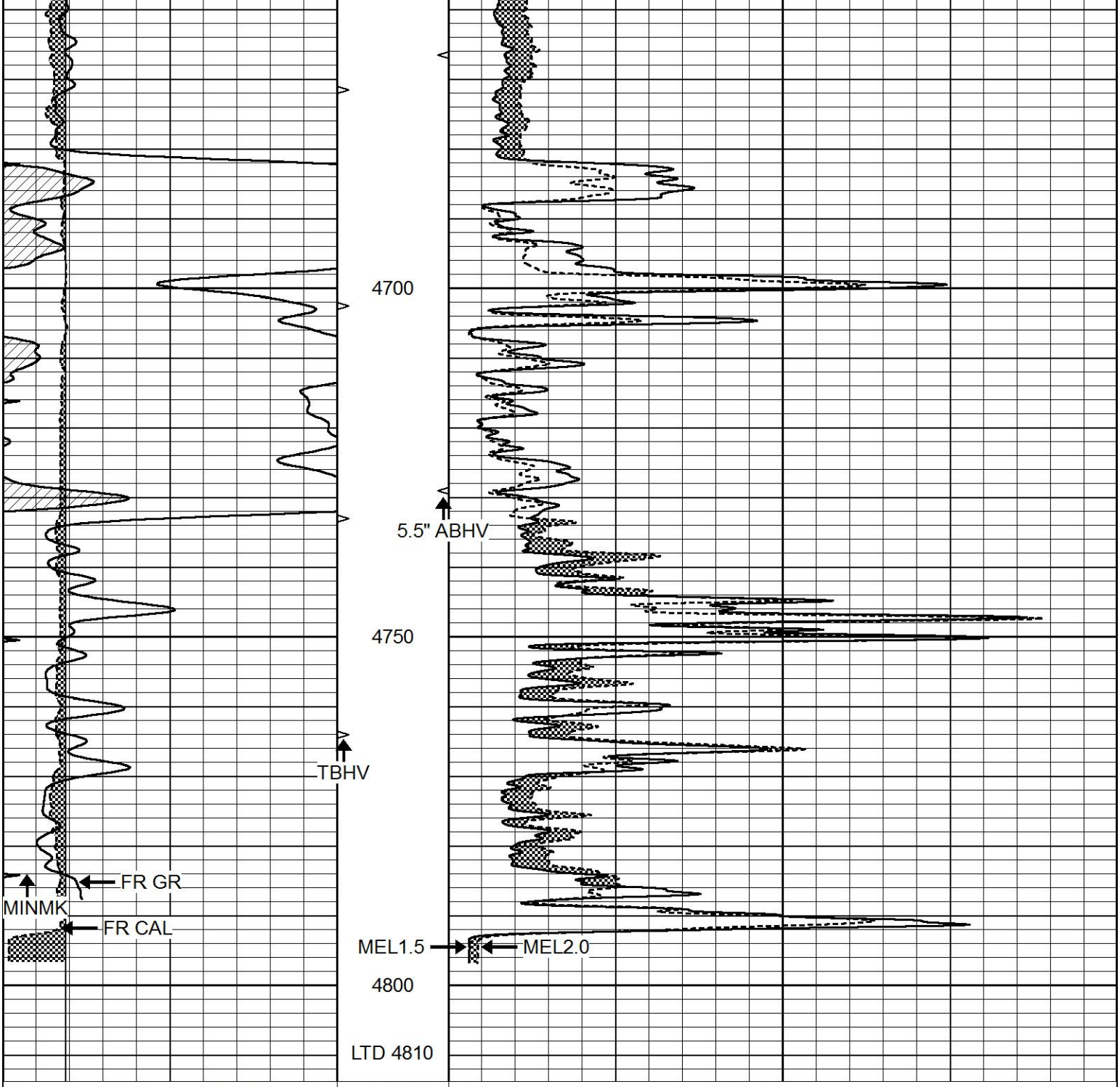

0	GAMMA RAY (GAPI)	150	ABHV		0	MEL1.5 (Ohm-m)	40
6	CALIPER (in)	16	10 (ft3)	0	0	MEL2.0 (Ohm-m)	40
0	MINMK	20	TBHV				
			0 (ft3)	10			

REPEAT SECTION

Database File	7776pe.db
Dataset Pathname	pass9.1
Presentation Format	_micro
Dataset Creation	Sun May 07 21:46:05 2023
Charted by	Depth in Feet scaled 1:240

0	GAMMA RAY (GAPI)	150	ABHV	0	MEL1.5 (Ohm-m)	40
6	CALIPER (in)	16	10 (ft3) 0	0	MEL2.0 (Ohm-m)	40
0	MINMK	20	TBHV		
			0 (ft3) 10		

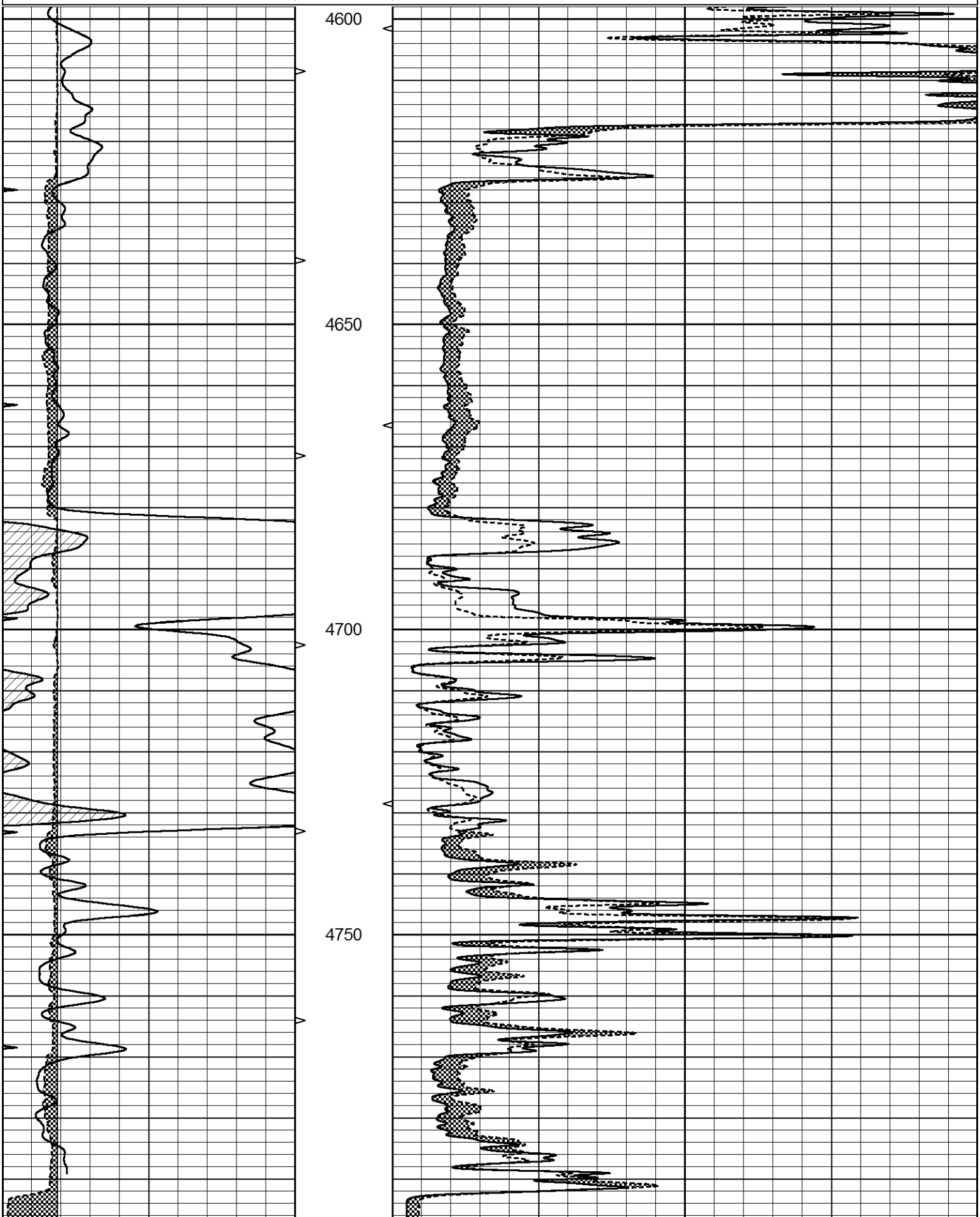

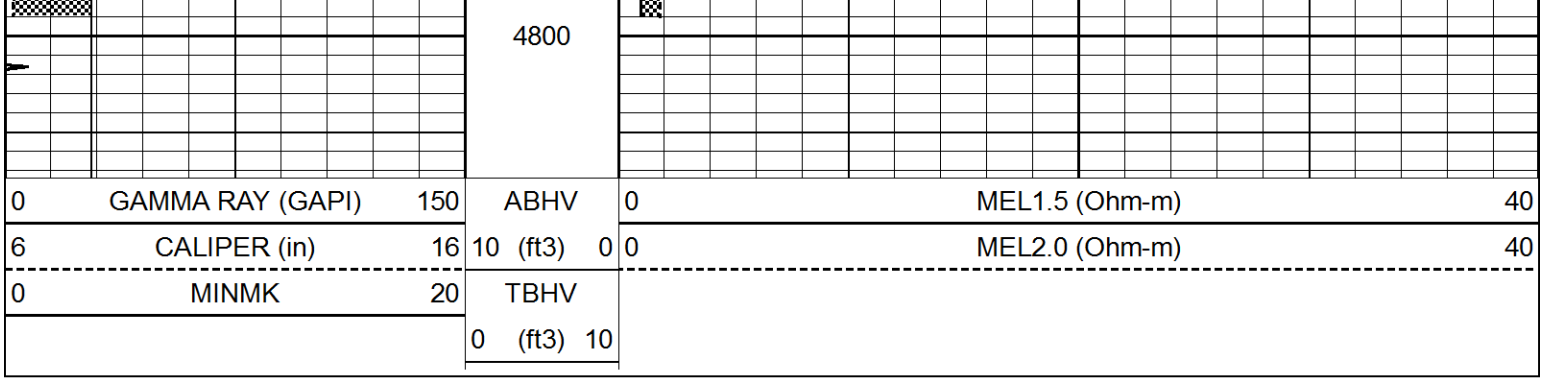

Calibration Report

Database File	7776pe.db
Dataset Pathname	pass10D
Dataset Creation	Sun May 07 21:37:54 2023

MICRO_USR Calibration Report

Serial Number:	070911
Tool Model:	ProbeL
Performed:	Thu Jan 19 05:57:00 2023

Caliper Calibration:	Gain=4.500	Offset=0.330
	Low Cal	High Cal
References	8.000	14.000
Readings	1.451	3.049

1.5" Calibration:	Gain=30.000	Offset=-0.500
	Low Cal	High Cal
References	0.000	20.000
Readings	0.004	0.843

2" Calibration:	Gain=35.000	Offset=-0.500
	Low Cal	High Cal
References	0.000	20.000
Readings	0.021	0.810

Microlog Calibration Report

Serial-Model:	070911-ProbeL
Performed:	Sat May 14 04:48:25 2022

	Readings			References			Results	
	Zero	Cal		Zero	Cal		m	b
Normal	0.0002	0.4836	V	0.0000	10.0000	Ohm-m	20.6908	-0.0051
Inverse	0.0018	0.6297	V	0.0000	10.0000	Ohm-m	15.9263	-0.0282
Caliper	0.0000	1.0000	V	0.0000	1.0000	in	1.0000	0.0000

Gamma Ray Calibration Report

Serial Number:	070558	
Tool Model:	Probe1	
Performed:	Fri Mar 31 09:04:23 2023	
Calibrator Value:	1.0	GAPI
Background Reading:	0.0	cps
Calibrator Reading:	1.0	cps
Sensitivity:	0.2700	GAPI/cps