



GAMMA RAY NEUTRON
COLLAR LOG

Company HORTON OIL COMPANY
Well MILLER 28
Field WAYSIDE HAVANA
County MONTGOMERY
State KANSAS
Country US

Company HORTON OIL COMPANY
Well MILLER 28
Field WAYSIDE HAVANA
County MONTGOMERY
State KANSAS
Country US

Location: API #: SEC 33 TWP 33S RGE 14E
Permanent Datum GL Elevation 864
Log Measured From GL
Drilling Measured From GL
Other Services
K.B. ---
D.F. ---
G.L. 864

Date	11/27/2023
Run Number	ONE
Depth Driller	760
Depth Logger	733
Bottom Logged Interval	733
Top Log Interval	SURFACE
Open Hole Size	5.625
Type Fluid	WATER
Density / Viscosity	
Max. Recorded Temp.	
Estimated Cement Top	SURFACE
Time Well Ready	11:00 AM
Time Logger on Bottom	11:20 AM
Equipment Number	101
Location	SKIATOOK
Recorded By	J. GAFFNEY
Witnessed By	MR. HORTON

Borehole Record				Tubing Record			
Run Number	Bit	From	To	Size	Weight	From	To
Casing Record							
Surface String	Size	8.625		Wgt/Ft	Top	Bottom	
Prot. String		2.875		6.4#	0	20	
Production String						739	
Liner							

<<< Fold Here >>>

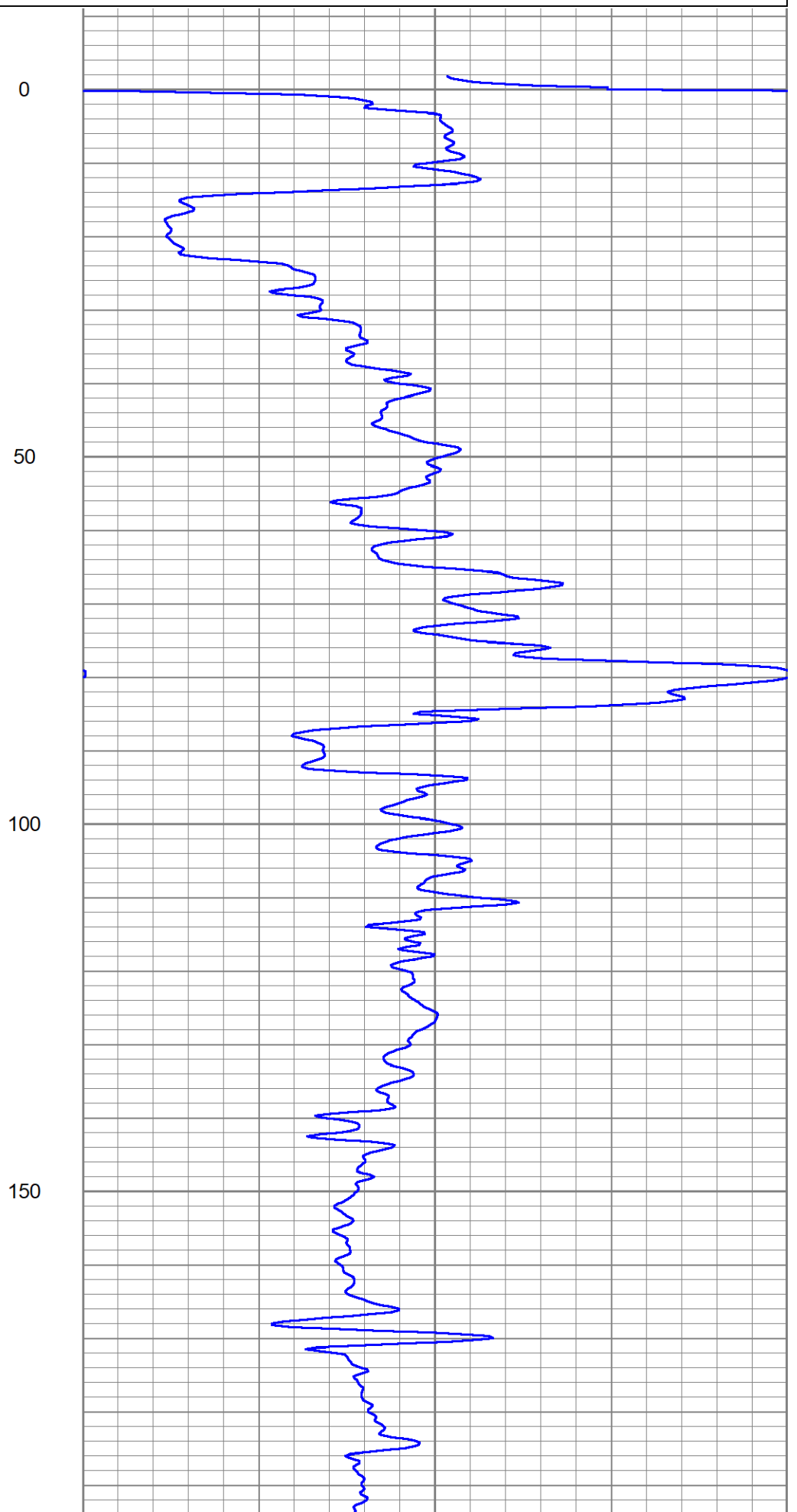
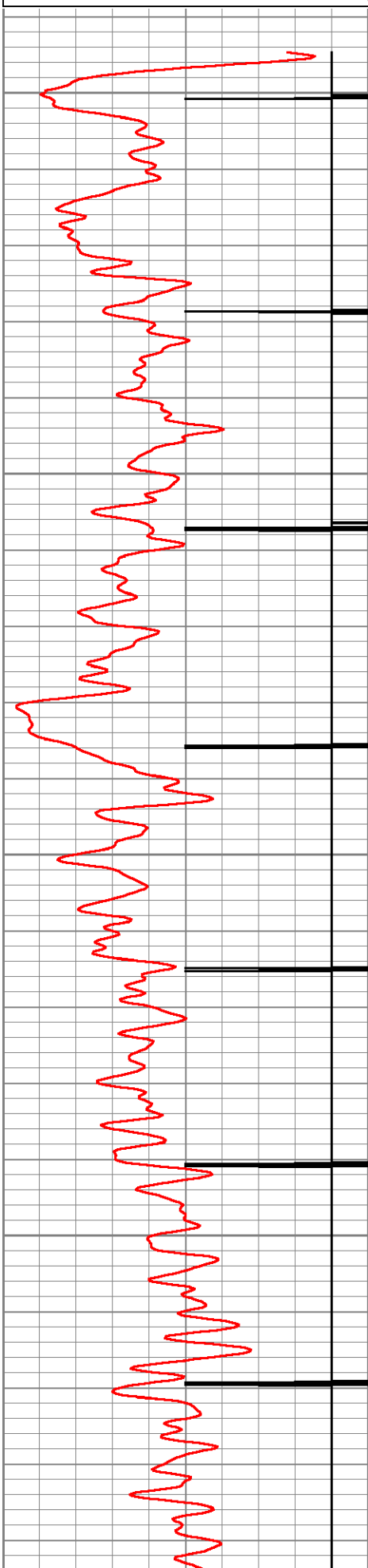
All interpretations are opinions based on inferences from electrical or other measurements and we cannot and do not guarantee the accuracy or correctness of any interpretation, and we shall not, except in the case of gross or willful negligence on our part, be liable or responsible for any loss, costs, damages, or expenses incurred or sustained by anyone resulting from any interpretation made by any of our officers, agents or employees. These interpretations are also subject to our general terms and conditions set out in our current Price Schedule.

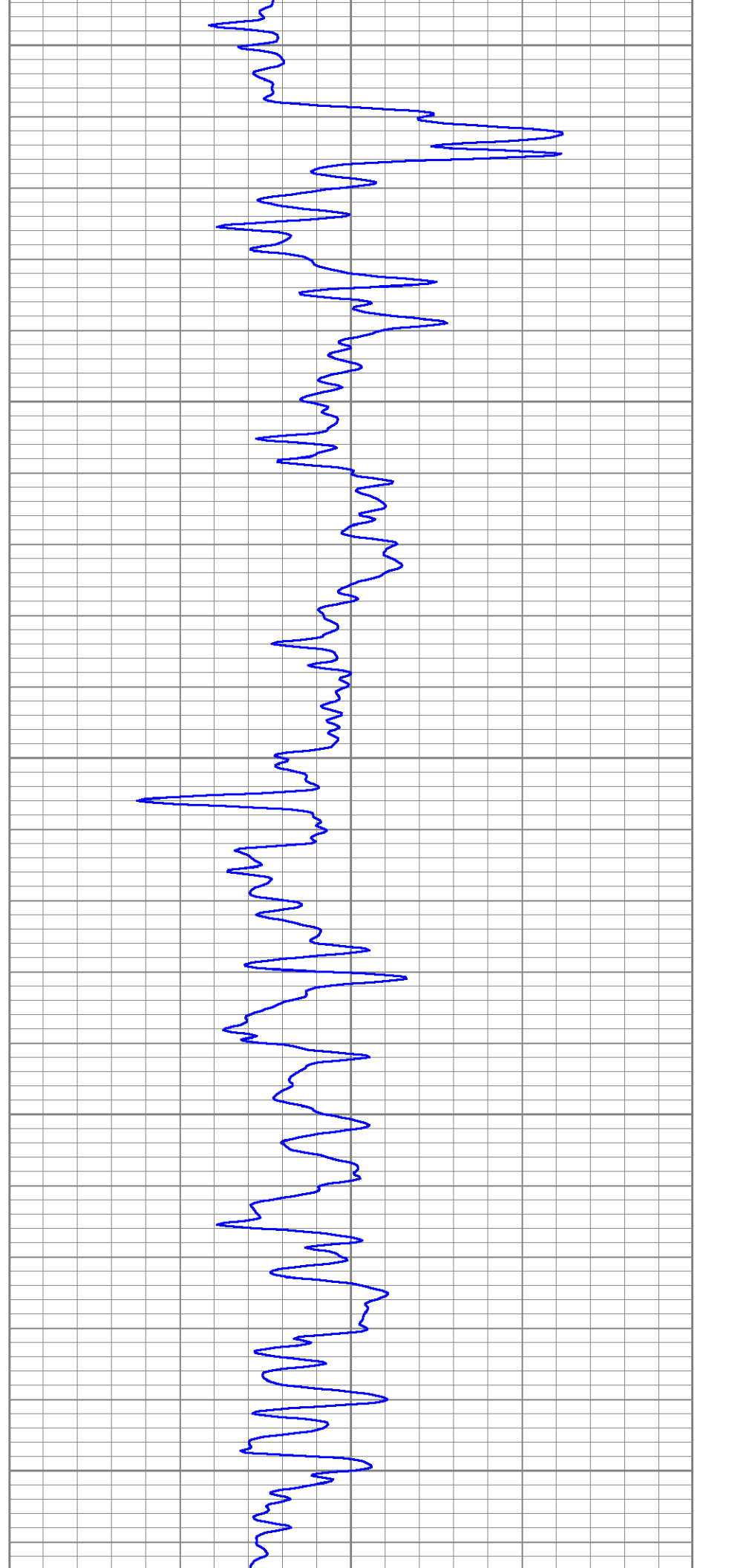
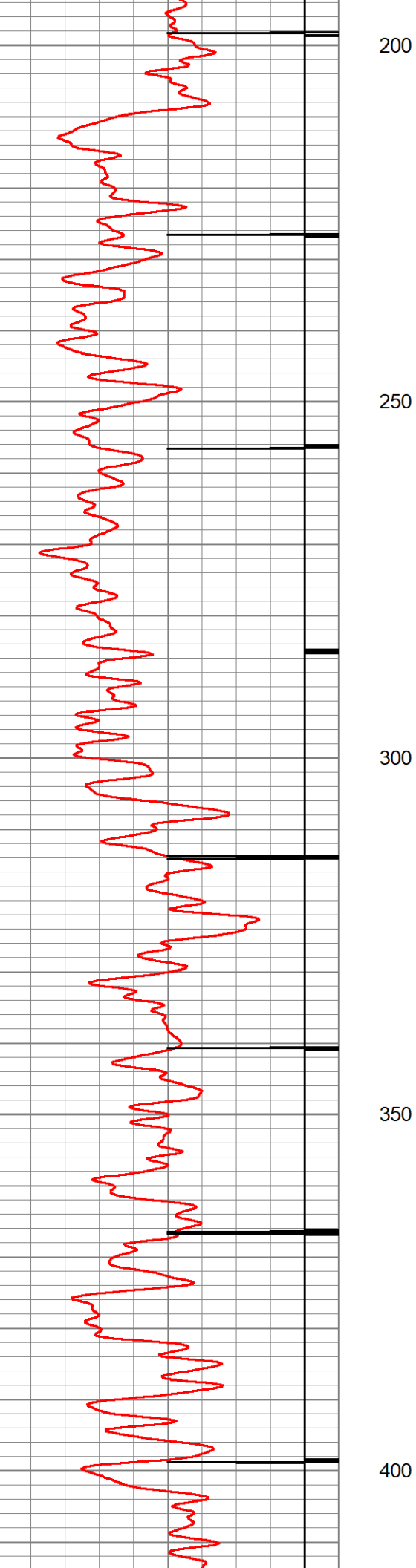
Comments

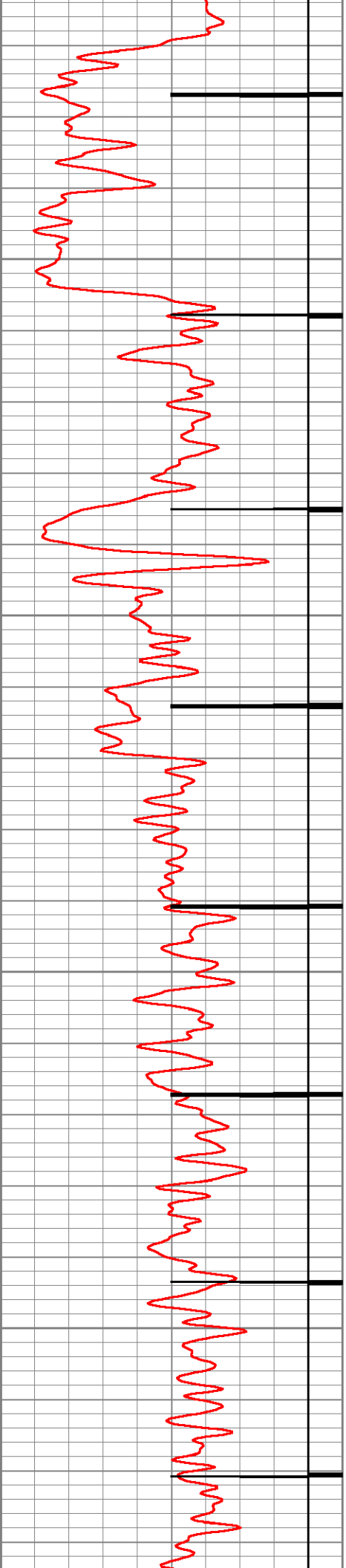
THANK YOU FOR THE WORK!!!

0	GR	150
9	CCL	-1

0	NEU	1500
---	-----	------







450

500

550

600

