MICRO LOG

Company PALOMINO PETROLEUM
Well SCARFACE #1
Field CHRISTIANS
County BARTON State KS

Company PALOMINO PETROLEUM
Well SCARFACE #1
Field CHRISTIANS
County BARTON
State KS

Location: API # : 15-009-26357

406' FSL & 437' FWL

SEC 19 TWP 16S RGE 12W

Other Services
CDNL
DIL

Elevation
K.B. 1949
D.F. 1947
G.L. 1941

Permanent Datum	Ground Level	Elevation 1941
Log Measured From	KB 8' AGL	
Drilling Measured From	KB	

Date	07/24/22
Run Number	TWO
Depth Driller	3515
Depth Logger	3519
Bottom Logged Interval	3517
Top Log Interval	2600
Casing Driller	8 5/8" @ 433
Casing Logger	433
Bit Size	7 7/8"
Type Fluid in Hole	Chemical
Density / Viscosity	9.4/51
pH / Fluid Loss	11.0/7.4
Source of Sample	Pit
Rm @ Meas. Temp	.8@70degf
Rmf @ Meas. Temp	.6@70degf
Rmc @ Meas. Temp	.96@70degf
Source of Rmf / Rmc	Calculated
Rm @ BHT	.51@109degf
Time Circulation Stopped	3:00 A.M.
Time Logger on Bottom	5:30 AM
Maximum Recorded Temperature	103degf
Equipment Number	T605
Location	Hays, KS
Recorded By	GUS PFANENSTIEL
Witnessed By	KEATON JONES

<<< Fold Here >>>

All interpretations are opinions based on inferences from electrical or other measurements and we cannot and do not guarantee the accuracy or correctness of any interpretation, and we shall not, except in the case of gross or willful negligence on our part, be liable or responsible for any loss, costs, damages, or expenses incurred or sustained by anyone resulting from any interpretation made by any of our officers, agents or employees. These interpretations are also subject to our general terms and conditions set out in our current Price Schedule.

Comments

BEAVER WEST 1.75 , NORTH INTO.

Thank You for using Gemini Wireline LLC
785-625-1182

MAIN PASS

Database File	ppscarface#1oh.db
Dataset Pathname	pass6
Presentation Format	kml
Dataset Creation	Sun Jul 24 07:37:37 2022
Charted by	Depth in Feet scaled 1:240

0	GR (GAPI)	150
6	MCAL (in)	16
6	BOREID (in)	16
0	MINMK	50

0	MN 2" (Ohm-m)	20
0	MI 1" (Ohm-m)	20
10000	LTEN (lb)	0

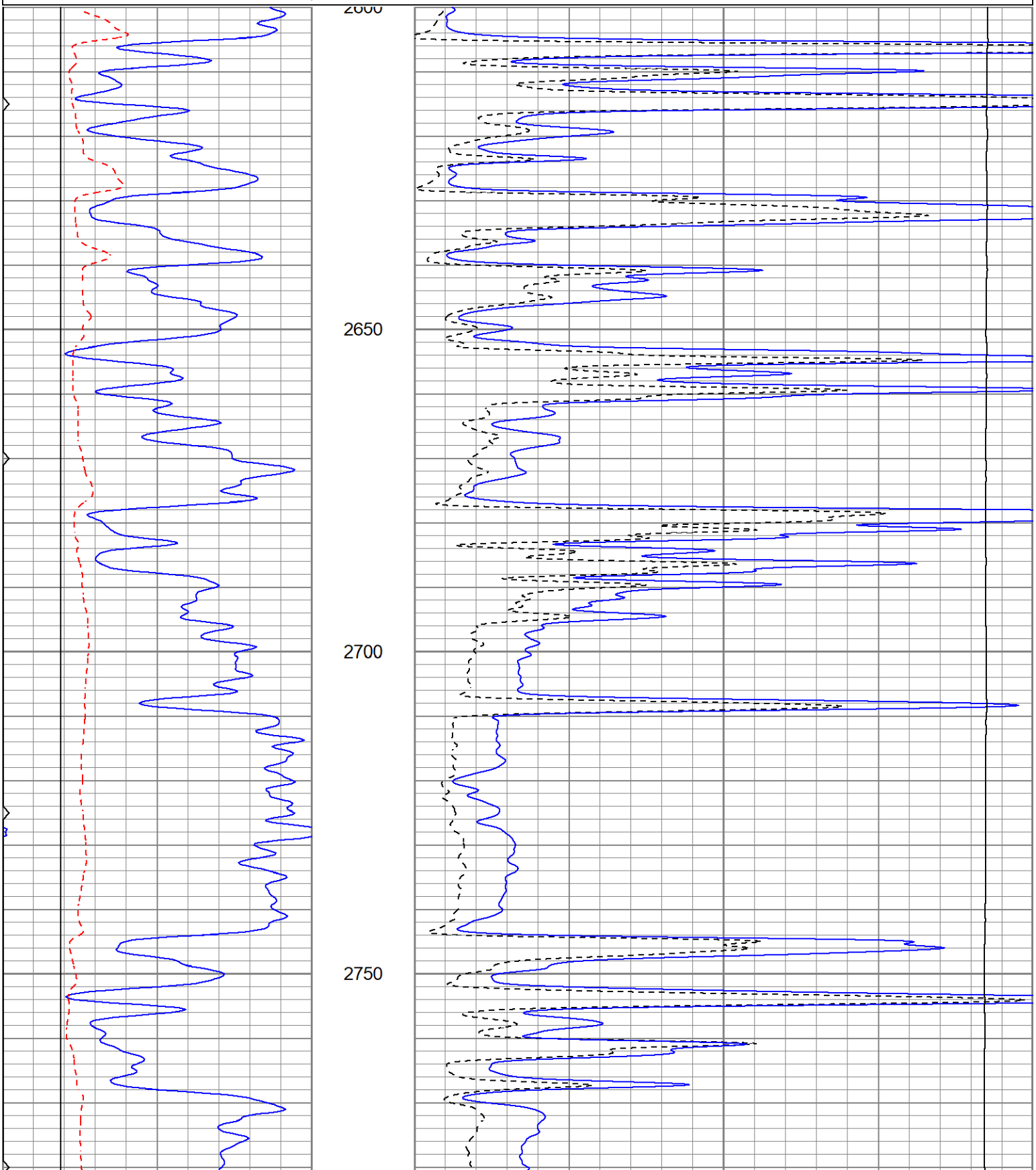

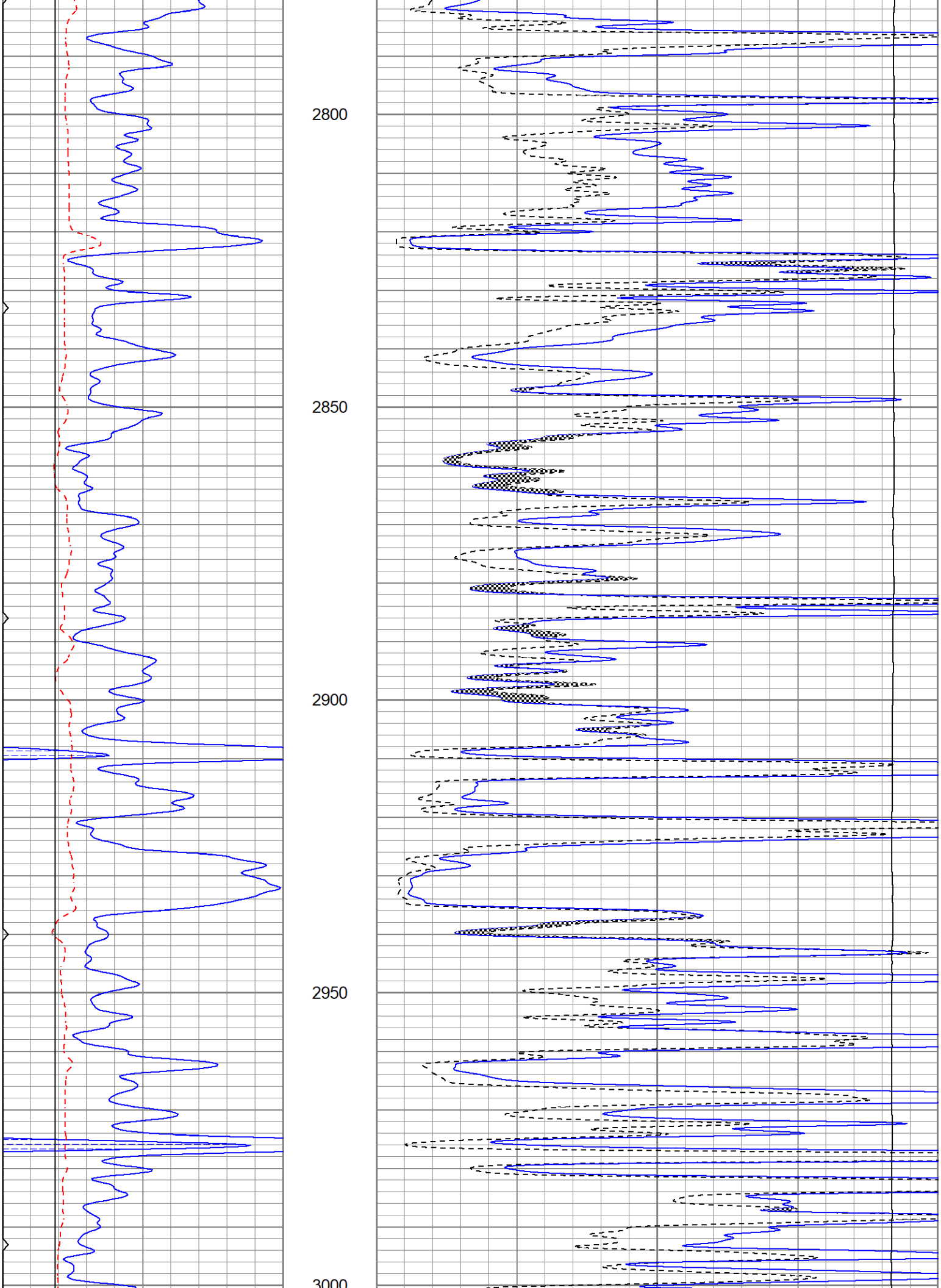
2800
2850
2900
2950
3000

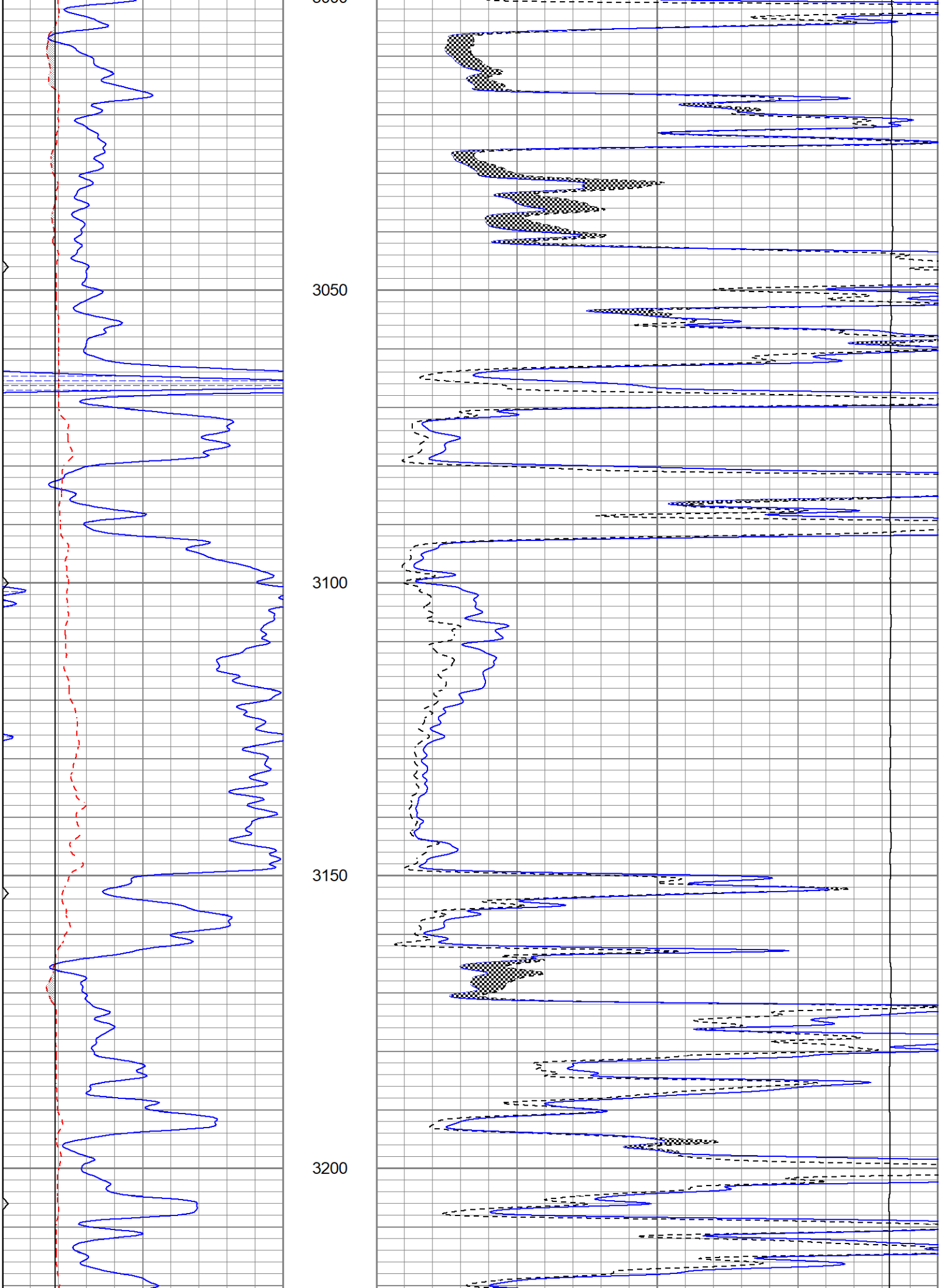
3050
3100
3150
3200

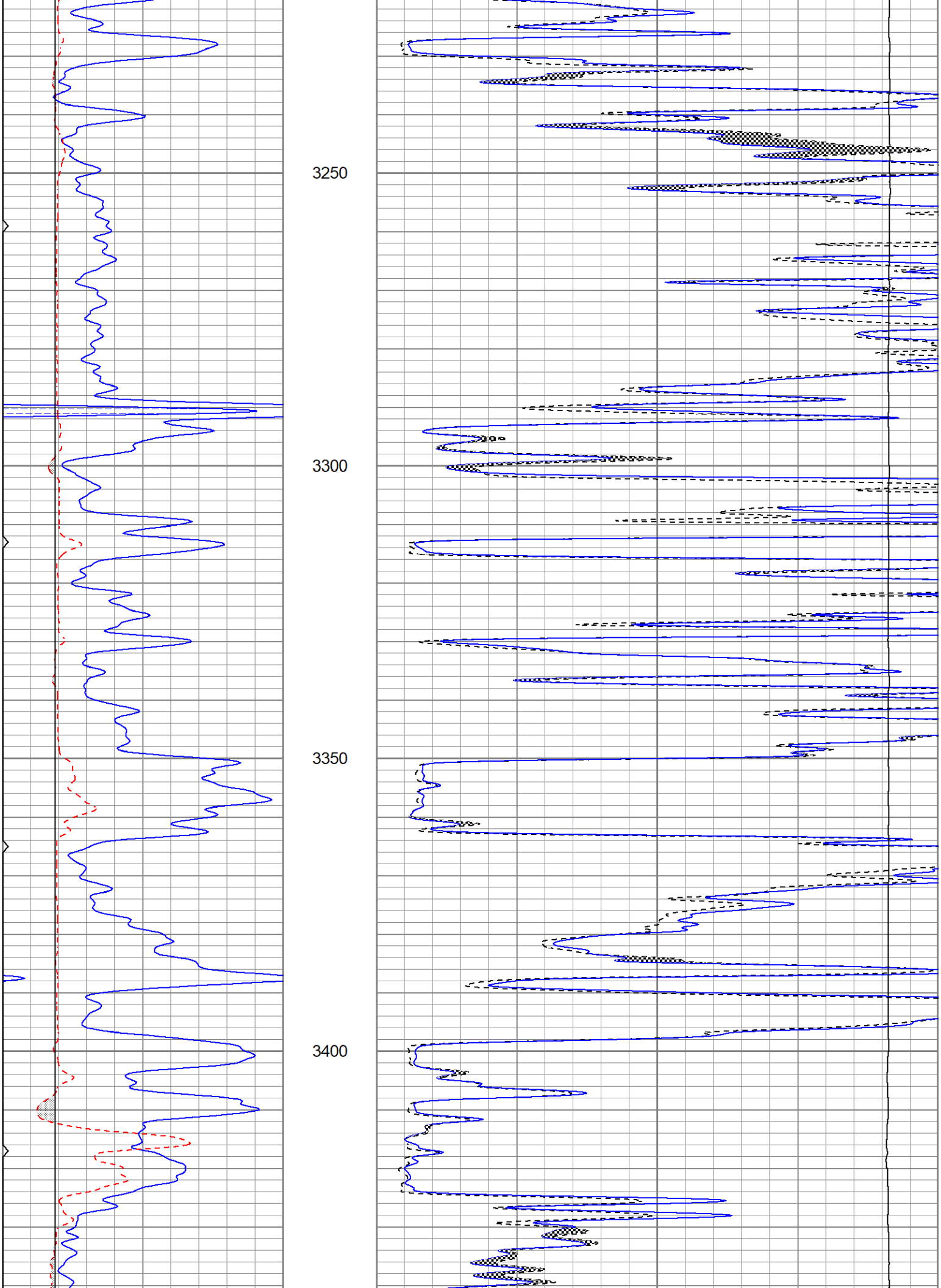
3250
3300
3350
3400

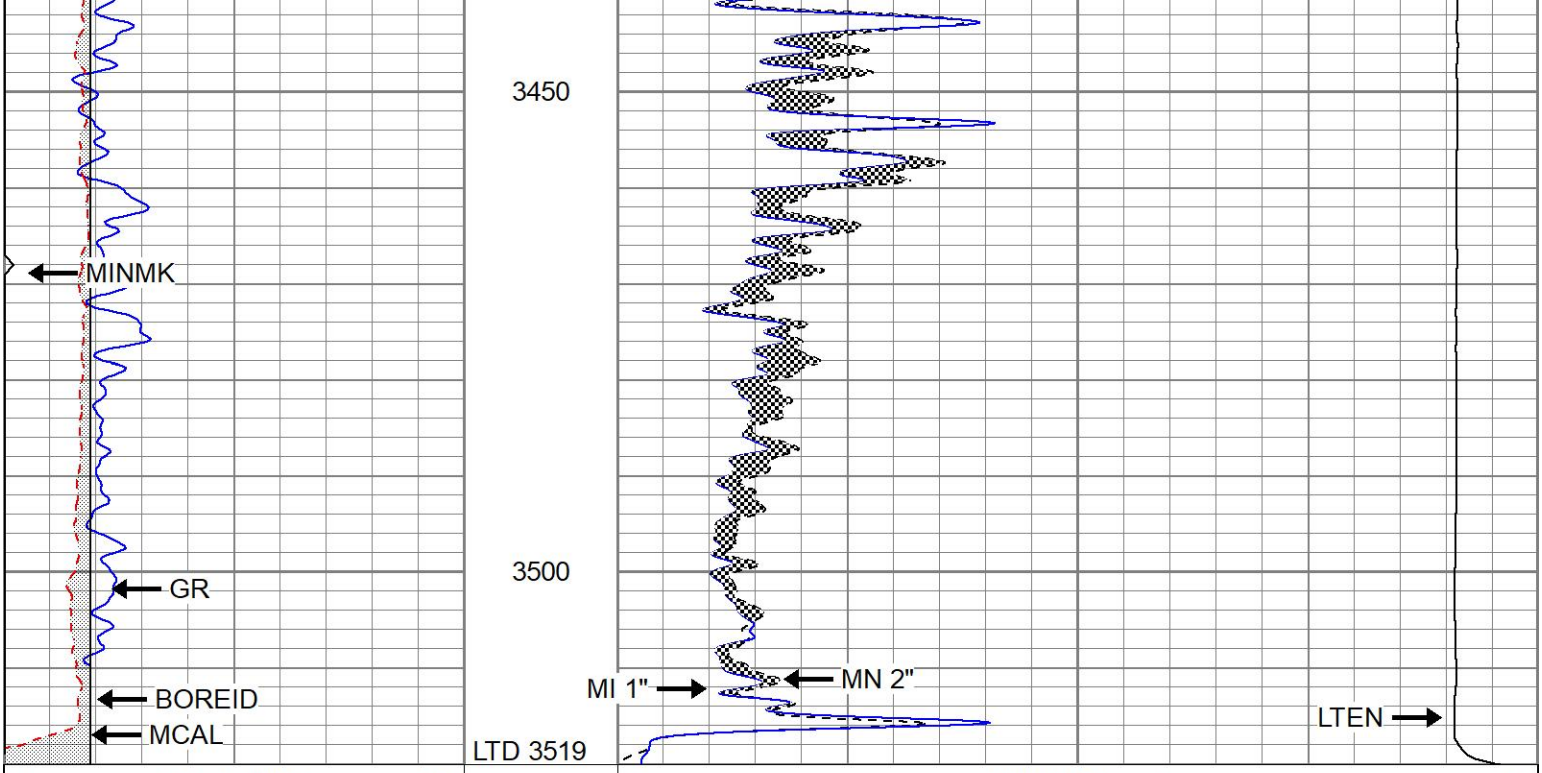

0	GR (GAPI)	150
6	MCAL (in)	16
6	BOREID (in)	16
0	MINMK	50

0	MN 2" (Ohm-m)	20
0	MI 1" (Ohm-m)	20
10000	LTEN (lb)	0

REPEAT SECTION

Database File	ppscarface#1oh.db
Dataset Pathname	pass5
Presentation Format	kml
Dataset Creation	Sun Jul 24 07:30:30 2022
Charted by	Depth in Feet scaled 1:240

0	GR (GAPI)	150
6	MCAL (in)	16
6	BOREID (in)	16
0	MINMK	50

0	MN 2" (Ohm-m)	20
0	MI 1" (Ohm-m)	20
10000	LTEN (lb)	0

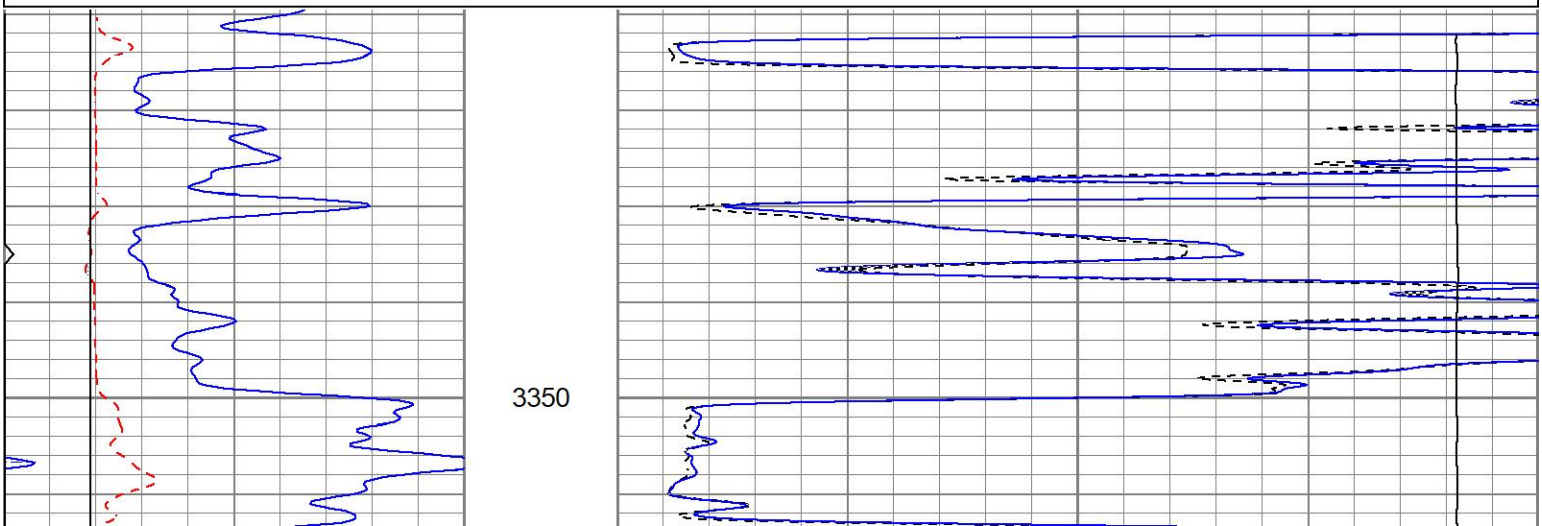

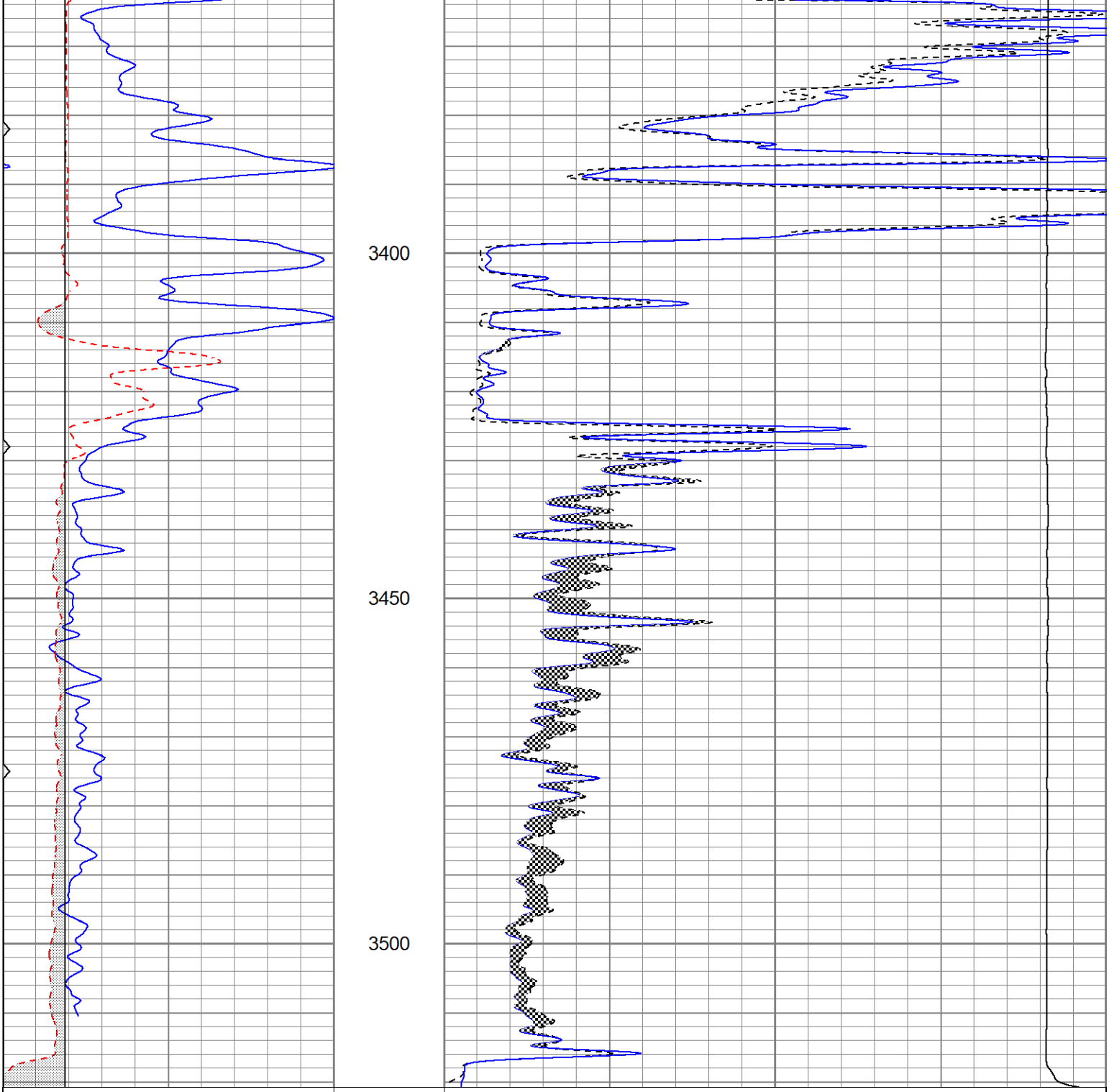

Calibration Report

Database File	ppscarface#1oh.db
Dataset Pathname	pass5
Dataset Creation	Sun Jul 24 07:30:30 2022

Microlog Calibration Report

Serial-Model:	1600-Pengo
Performed:	Sat Jul 16 06:50:16 2022

Readings	References	Results

	Zero	Cal		Zero	Cal		m	b
Normal	-0.0050	0.4849	V	0.0000	10.0000	Ohm-m	20.4107	0.1021
Inverse	-0.0345	0.6454	V	0.0000	10.0000	Ohm-m	14.7074	0.5075
Caliper	3.2319	6.4483	V	8.0000	15.0000	in	2.1364	0.9662

Gamma Ray Calibration Report

Serial Number:	2001	
Tool Model:	OH	
Performed:	Wed Jun 15 13:37:15 2022	
Calibrator Value:	1.0	GAPI
Background Reading:	0.0	cps
Calibrator Reading:	1.0	cps
Sensitivity:	0.8200	GAPI/cps