SONIC LOG

Company YOUNGER ENERGY COMPANY
Well DISQUE L "21" #2
Field KRAFT - PRUSA
County BARTON State KANSAS

Location: API # : 15-009-26369-0000
4620' FSL & 4290' FEL
NW - E/2 - NW - NW
SEC 23 TWP 17S RGE 11W

Other Services
CDL/CNL/PE
DIL/MEL

Permanent Datum GROUND LEVEL Elevation 1857
Log Measured From KELLY BUSHING 8' A.G.L.
Drilling Measured From KELLY BUSHING

Elevation
K.B. 1865
D.F. 1863
G.L. 1857

Date	10/17/22		
Run Number	TWO		
Depth Driller	3369		
Depth Logger	3368		
Bottom Logged Interval	3360		
Top Log Interval	350		
Casing Driller	8 5/8"@398'		
Casing Logger	398		
Bit Size	7 7/8"		
Type Fluid in Hole	CHEMICAL MUD	CHLORIDES 4,900 PPM	
Density / Viscosity	9.2/59		
pH / Fluid Loss	10.5/6.4		
Source of Sample	FLOWLINE		
Rm @ Meas. Temp	.750@75F		
Rmf @ Meas. Temp	.563@75F		
Rmc @ Meas. Temp	.900@75F		
Source of Rmf / Rmc	MEASUREMENT		
Rm @ BHT	.511@110F		
Time Circulation Stopped	3.5 HOURS		
Time Logger on Bottom	9:00 A.M.		
Maximum Recorded Temperature	110F		
Equipment Number	922339		
Location	HAYS, KANSAS		
Recorded By	JEFF LUEBBERS		
Witnessed By	KEITH REAVIS		

Company YOUNGER ENERGY COMPANY
Well DISQUE L "21" #2
Field KRAFT - PRUSA
County BARTON
State KANSAS

<<< Fold Here >>>

All interpretations are opinions based on inferences from electrical or other measurements and we cannot and do not guarantee the accuracy or correctness of any interpretation, and we shall not, except in the case of gross or willful negligence on our part, be liable or responsible for any loss, costs, damages, or expenses incurred or sustained by anyone resulting from any interpretation made by any of our officers, agents or employees. These interpretations are also subject to our general terms and conditions set out in our current Price Schedule.

Comments

15-009-26369-0000

THANK YOU FOR USING ELI WIRELINE HAYS, KANSAS (785) 628-6395
CLAFLIN, KS., 1E. ON HWY 4 TO "140 AVE.", 3N., E. INTO

MAIN SECTION

Database File	7096pe.db
Dataset Pathname	pass6.3
Presentation Format	slt
Dataset Creation	Mon Oct 17 10:18:46 2022
Charted by	Depth in Feet scaled 1:240

0	GAMMA RAY (GAPI) 150	ABHV	140	DELTA TIME (usec/ft)	40
6	CALIPER (in) 16	10 (ft3) 0	30	SONIC POROSITY (pu)	-10
0	MINMK 20	TBHV	0	ITT (msec) 20	
		0 (ft3) 10			

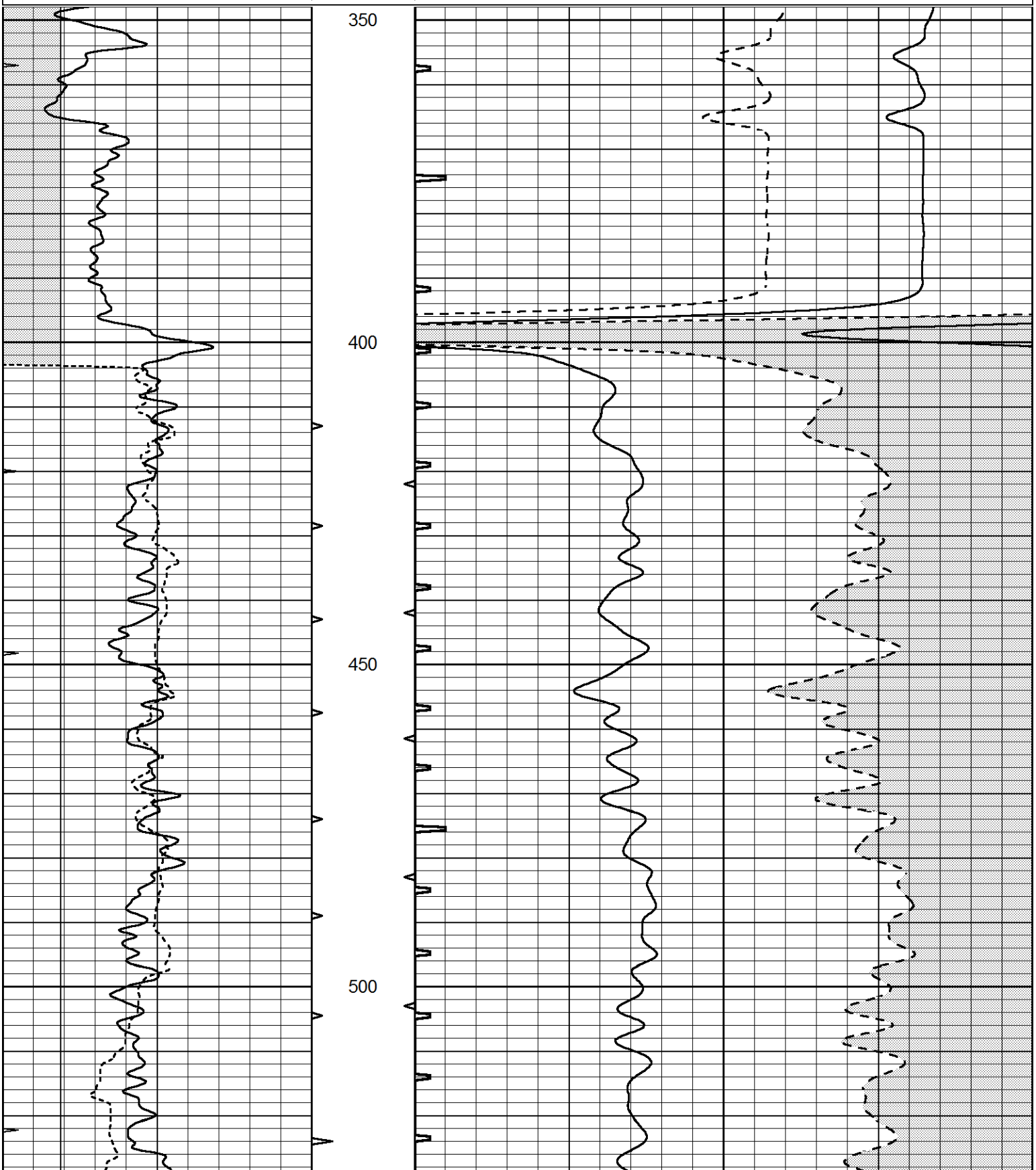

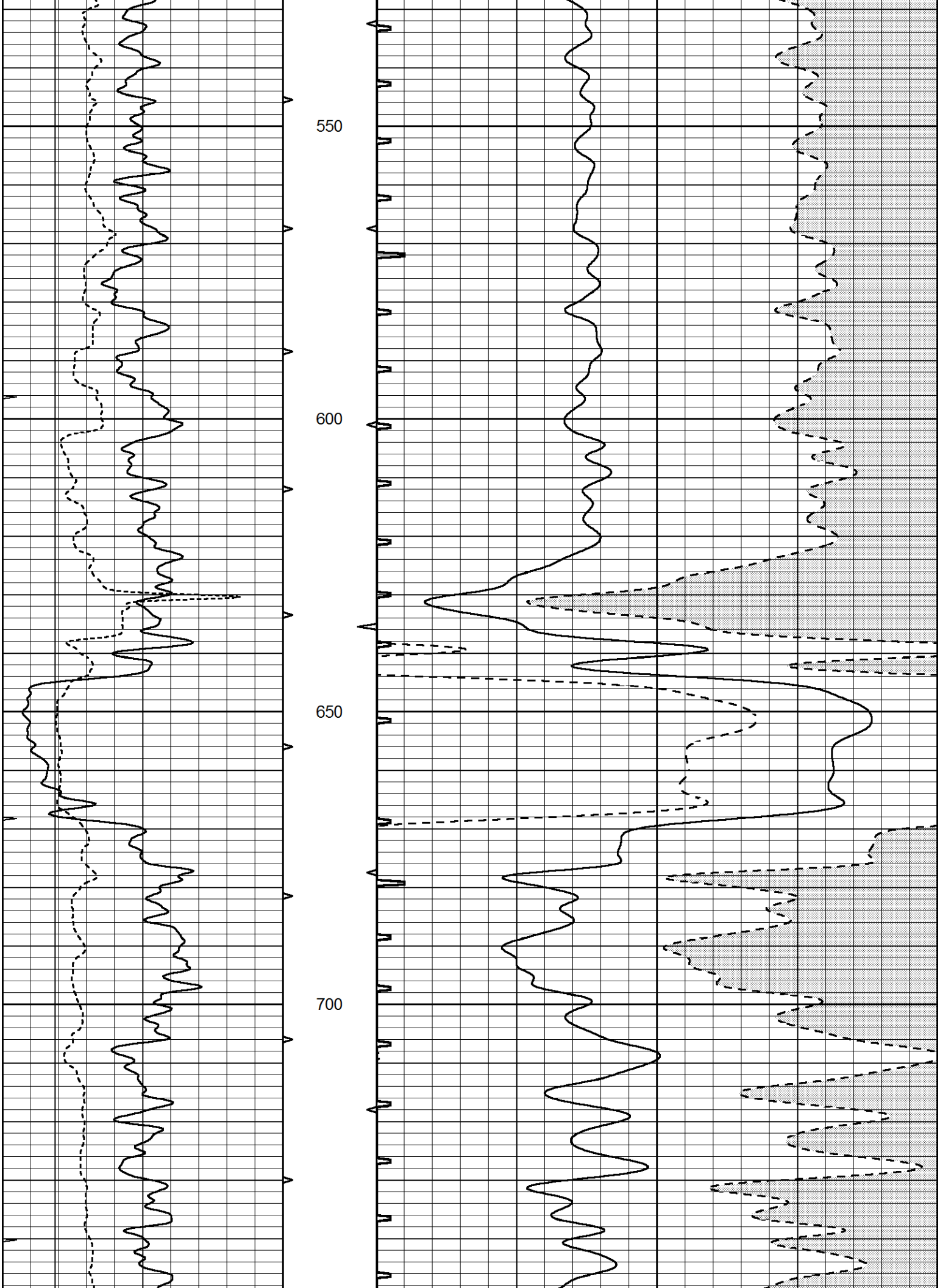
550
600
650
700

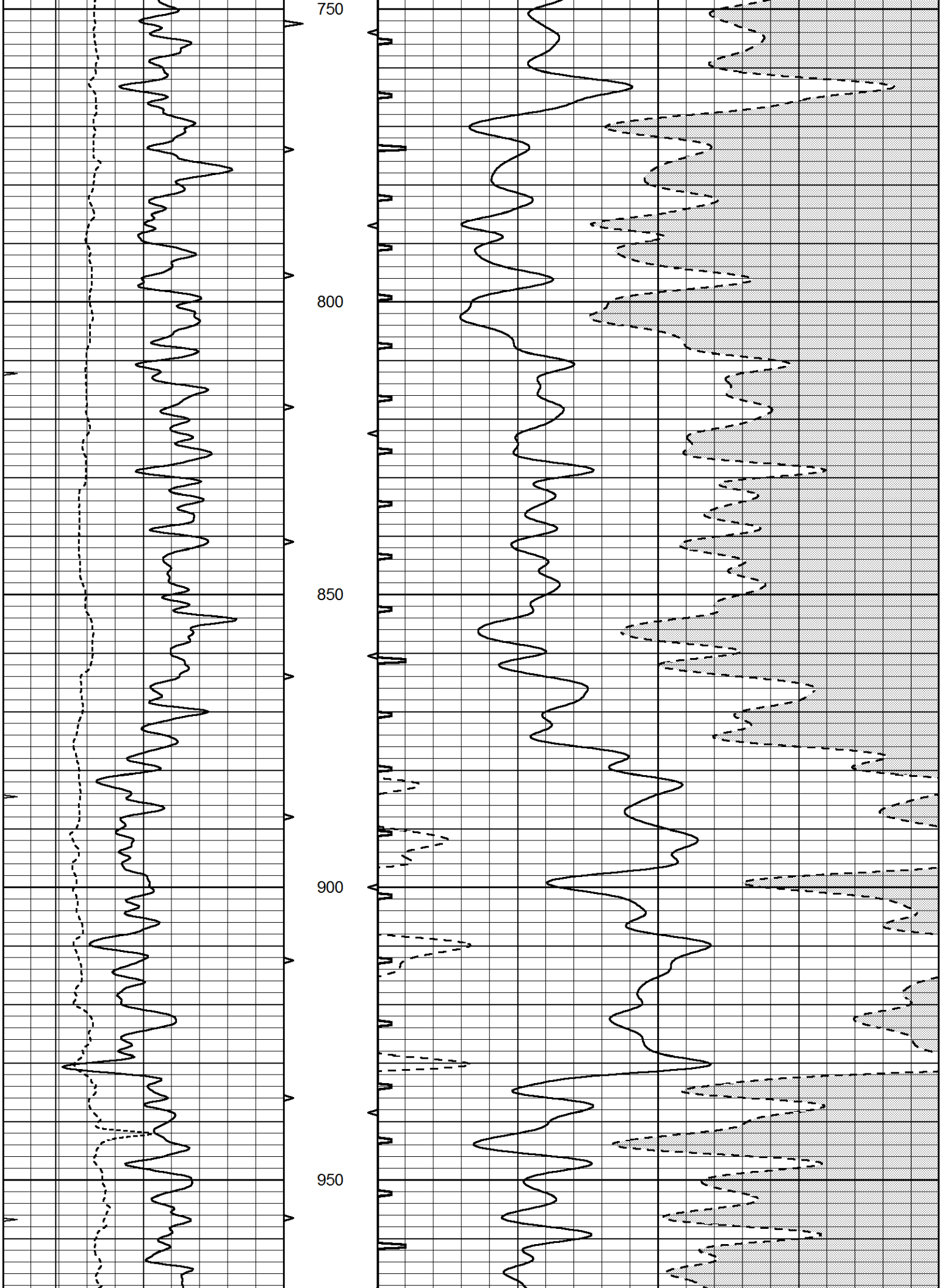
750
800
850
900
950

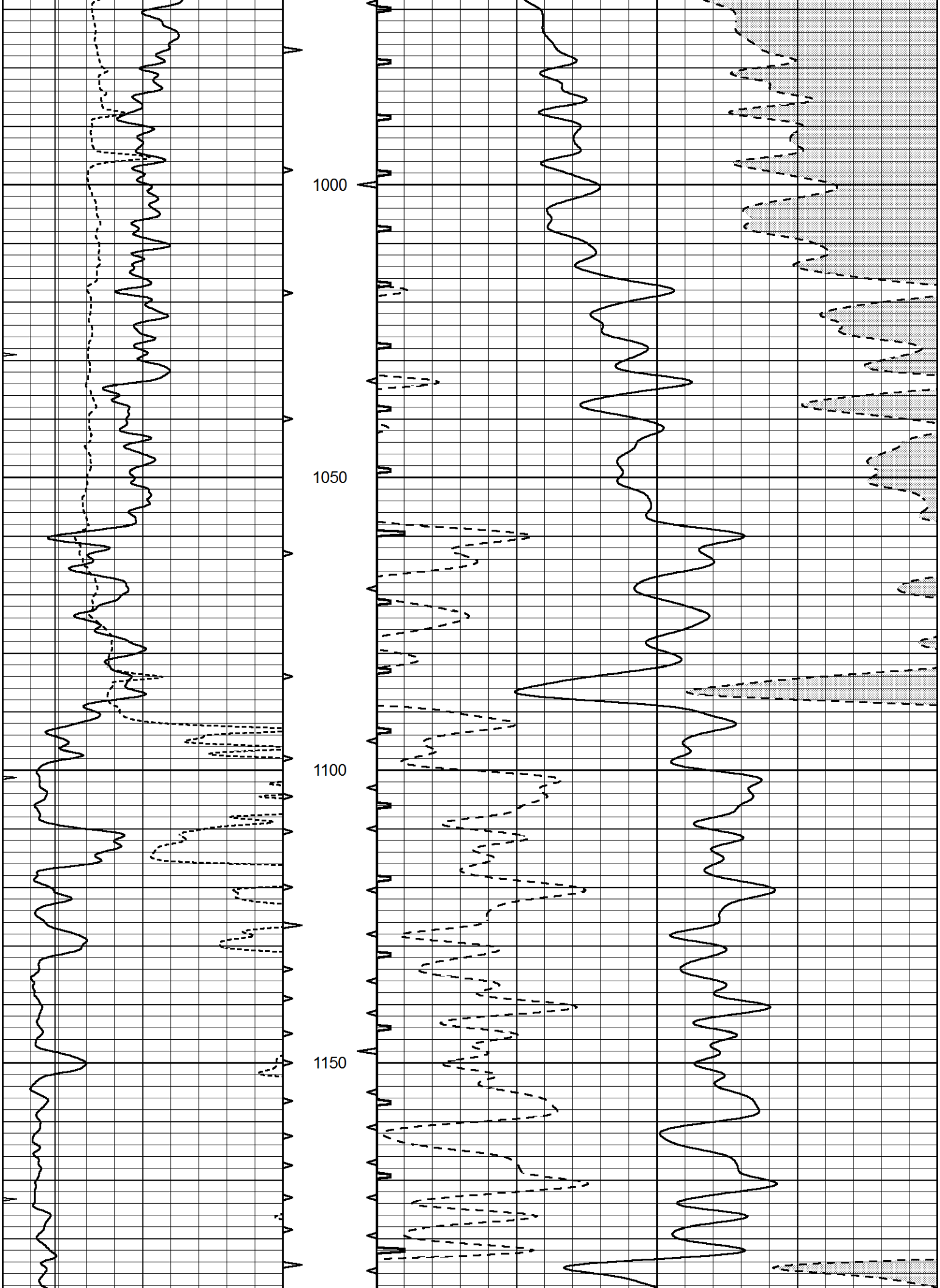
1000
1050
1100
1150

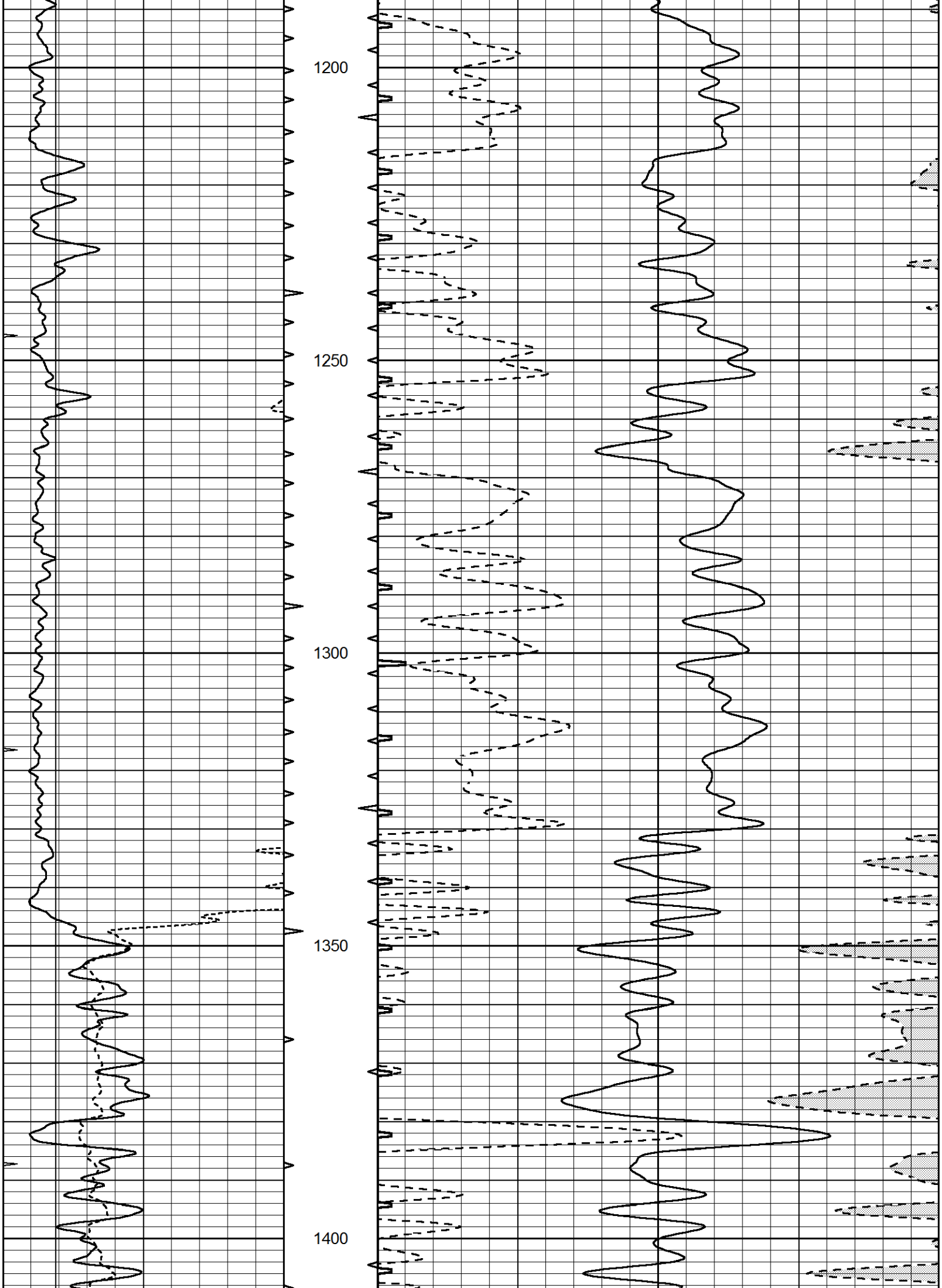
1200
1250
1300
1350
1400

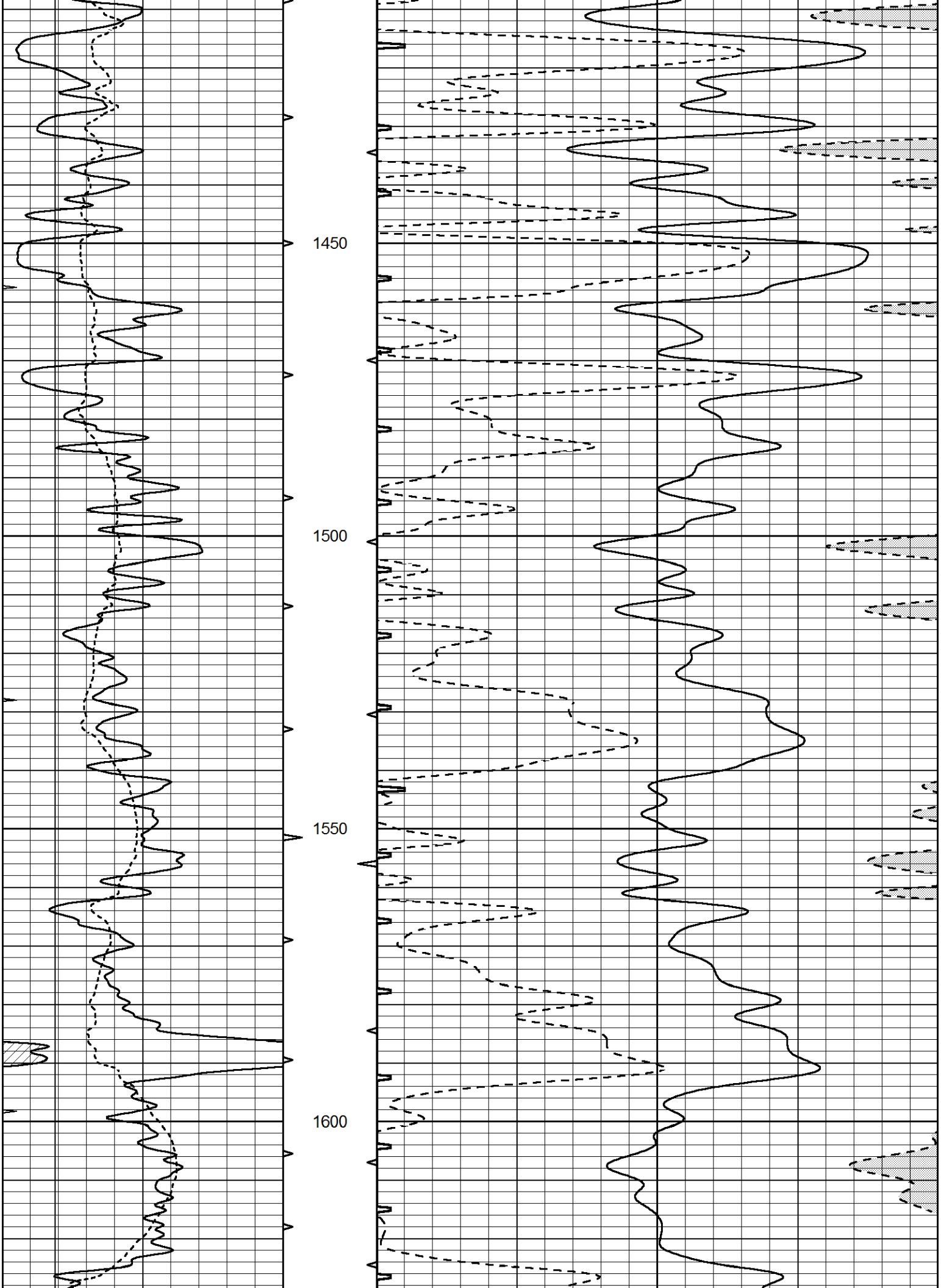
1450
1500
1550
1600

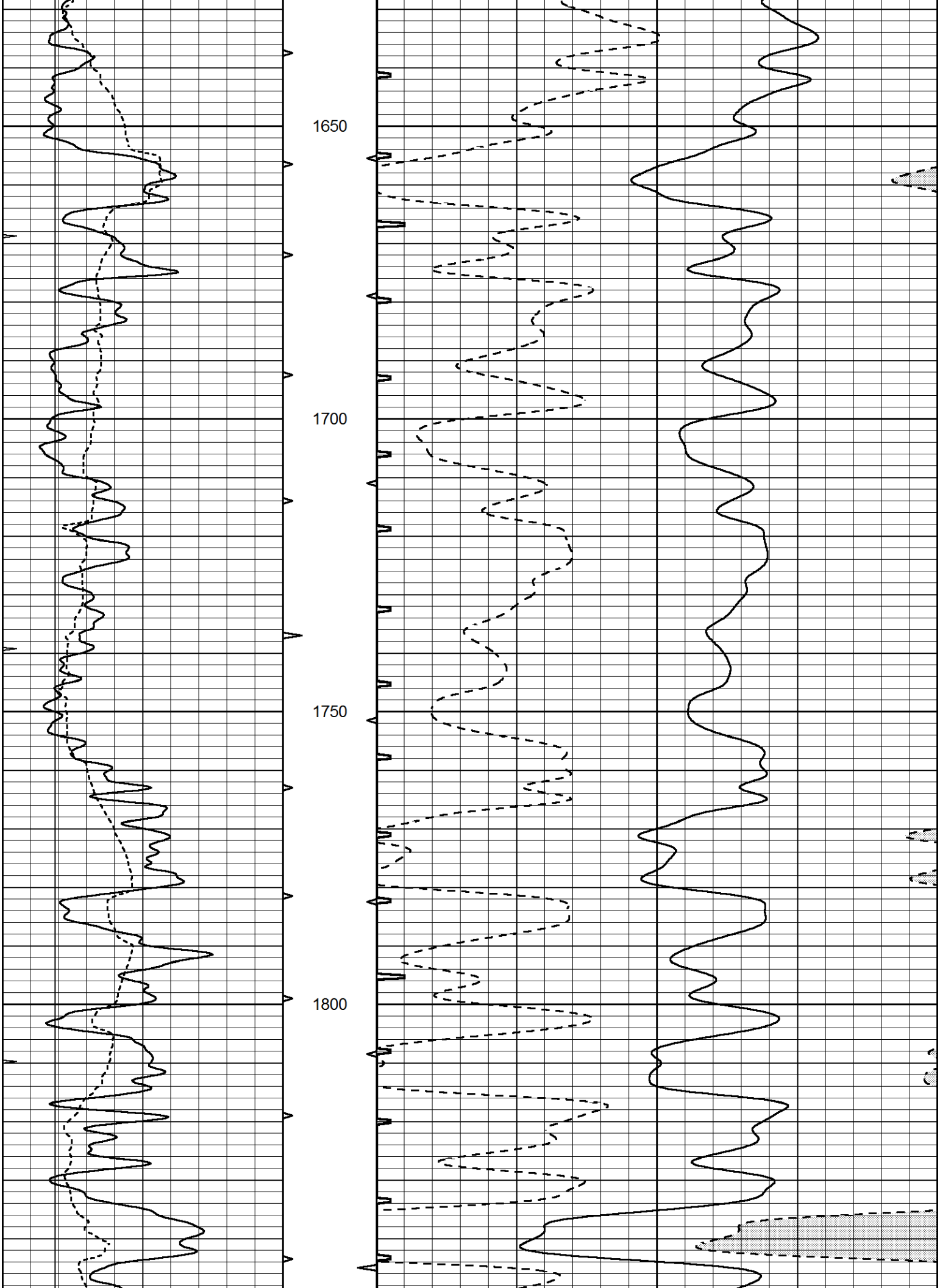
1650
1700
1750
1800

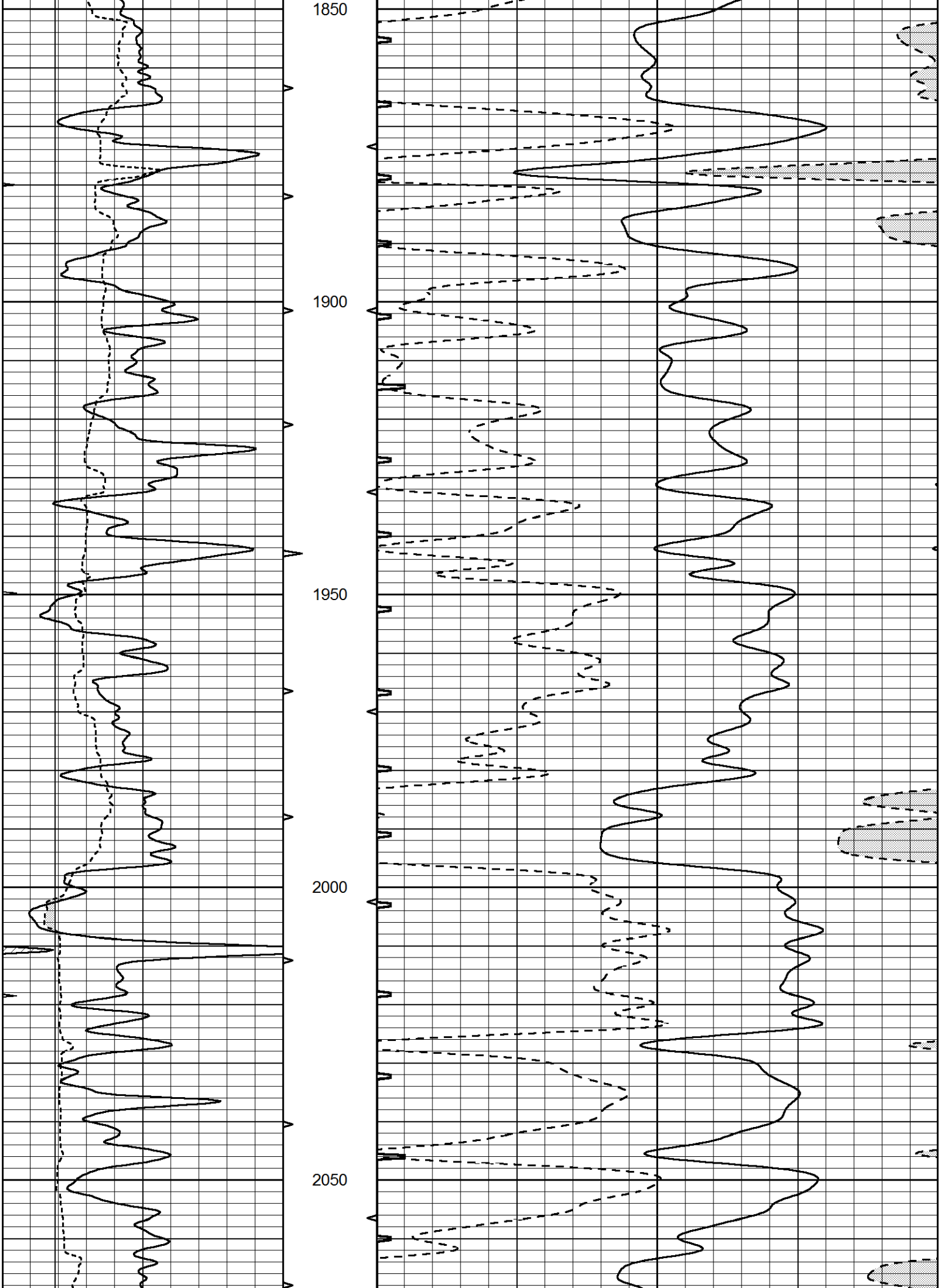
1850
1900
1950
2000
2050

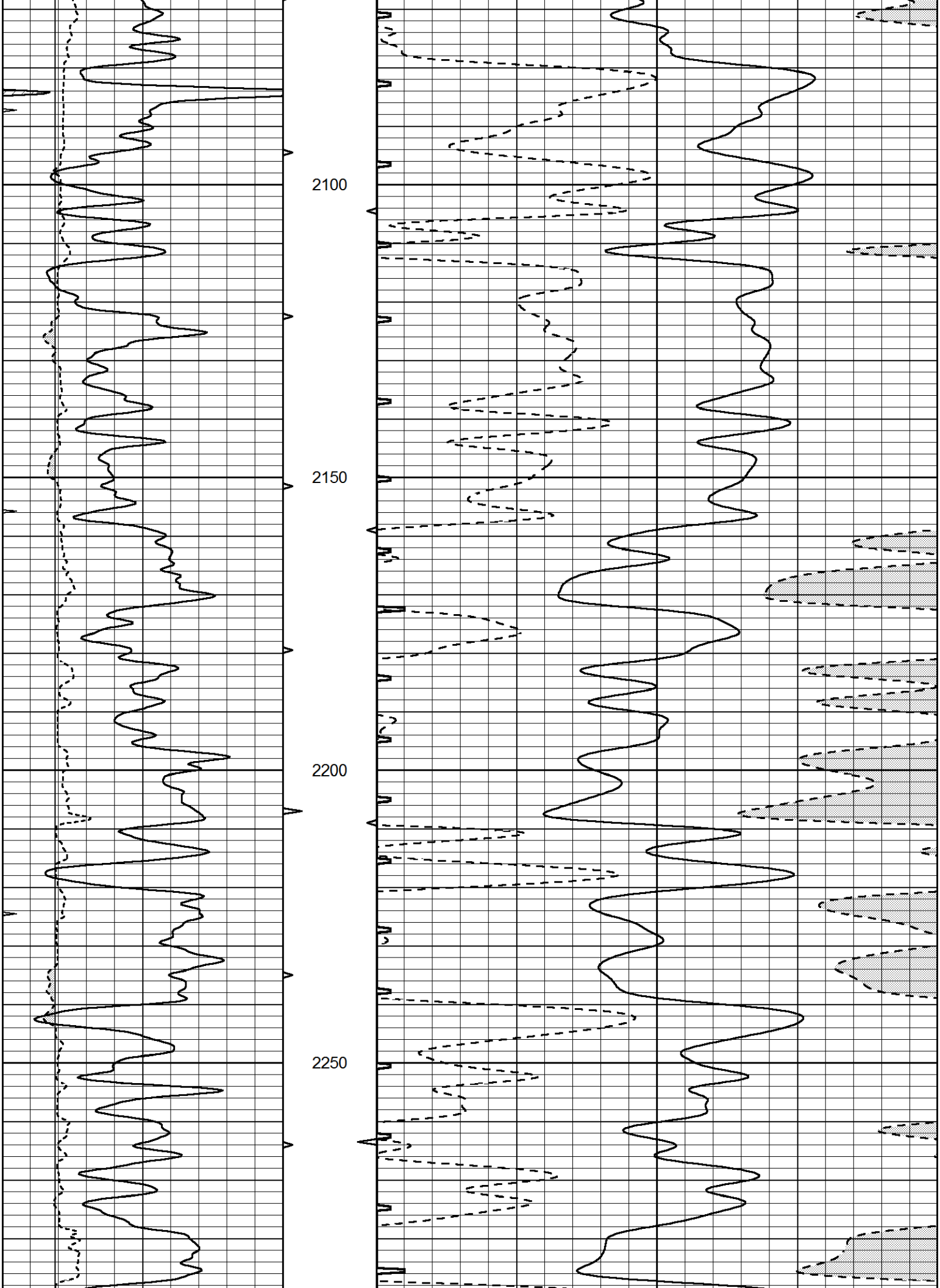
2100
2150
2200
2250

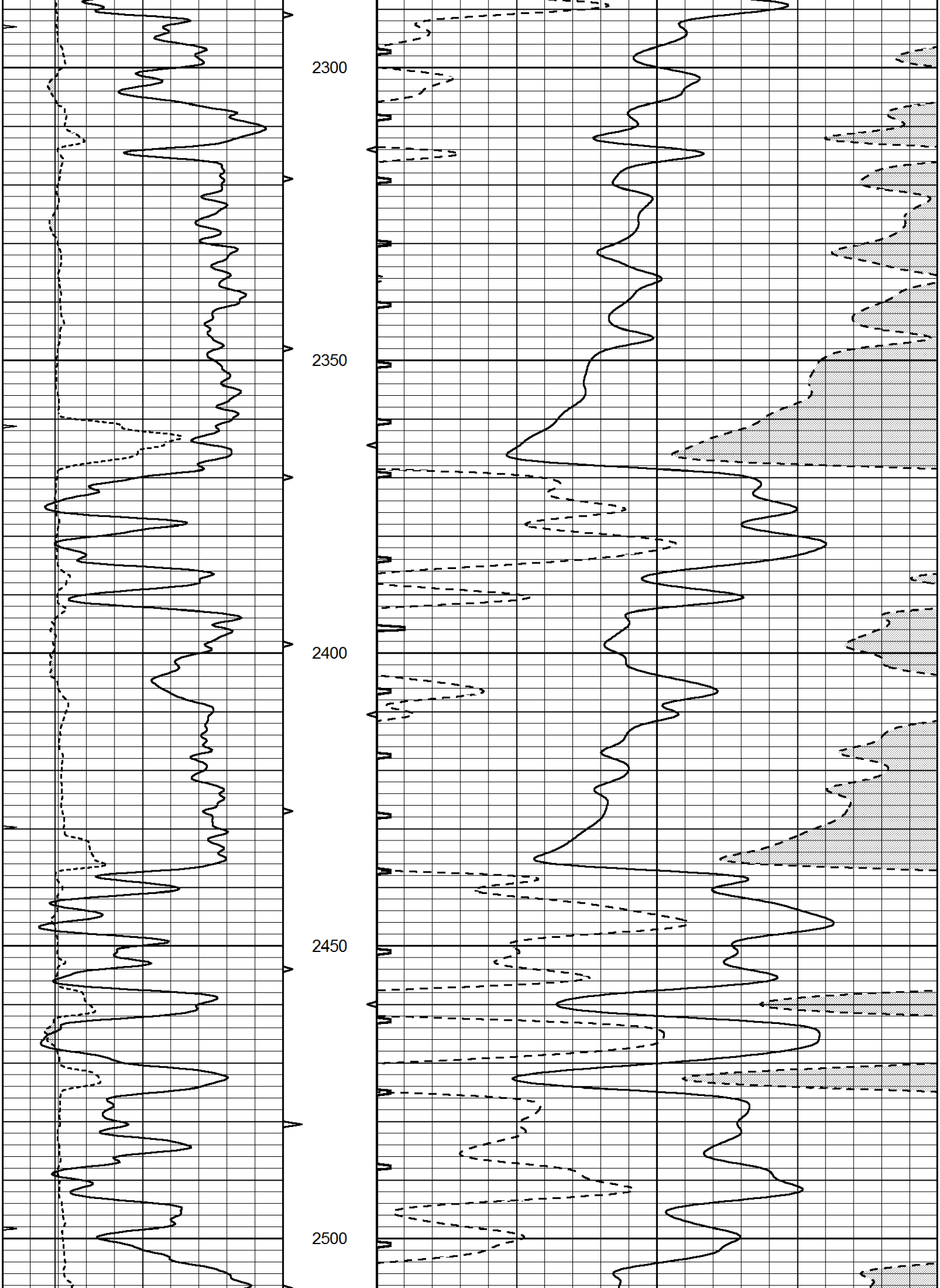
2300
2350
2400
2450
2500

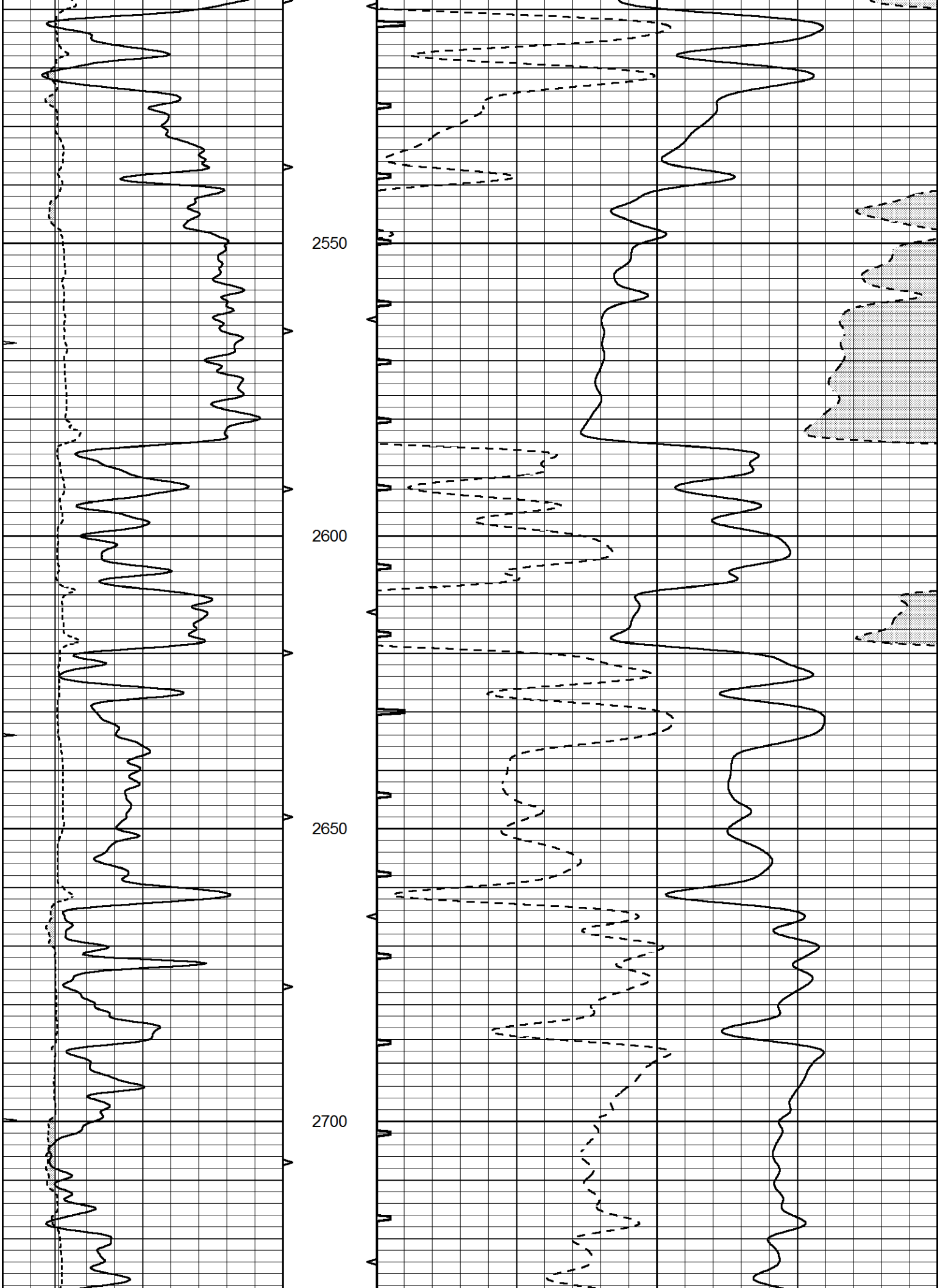
2550
2600
2650
2700

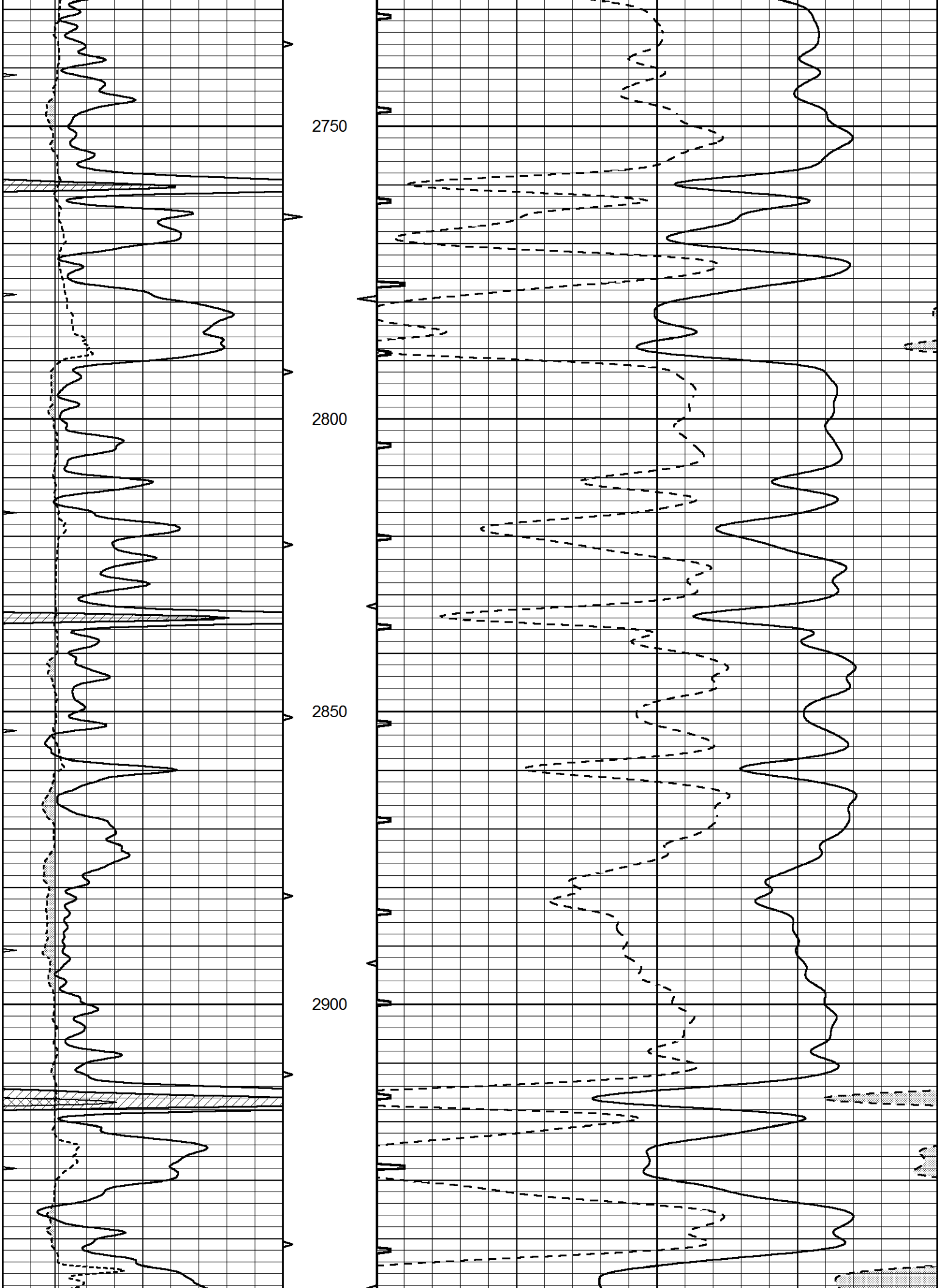
2750
2800
2850
2900

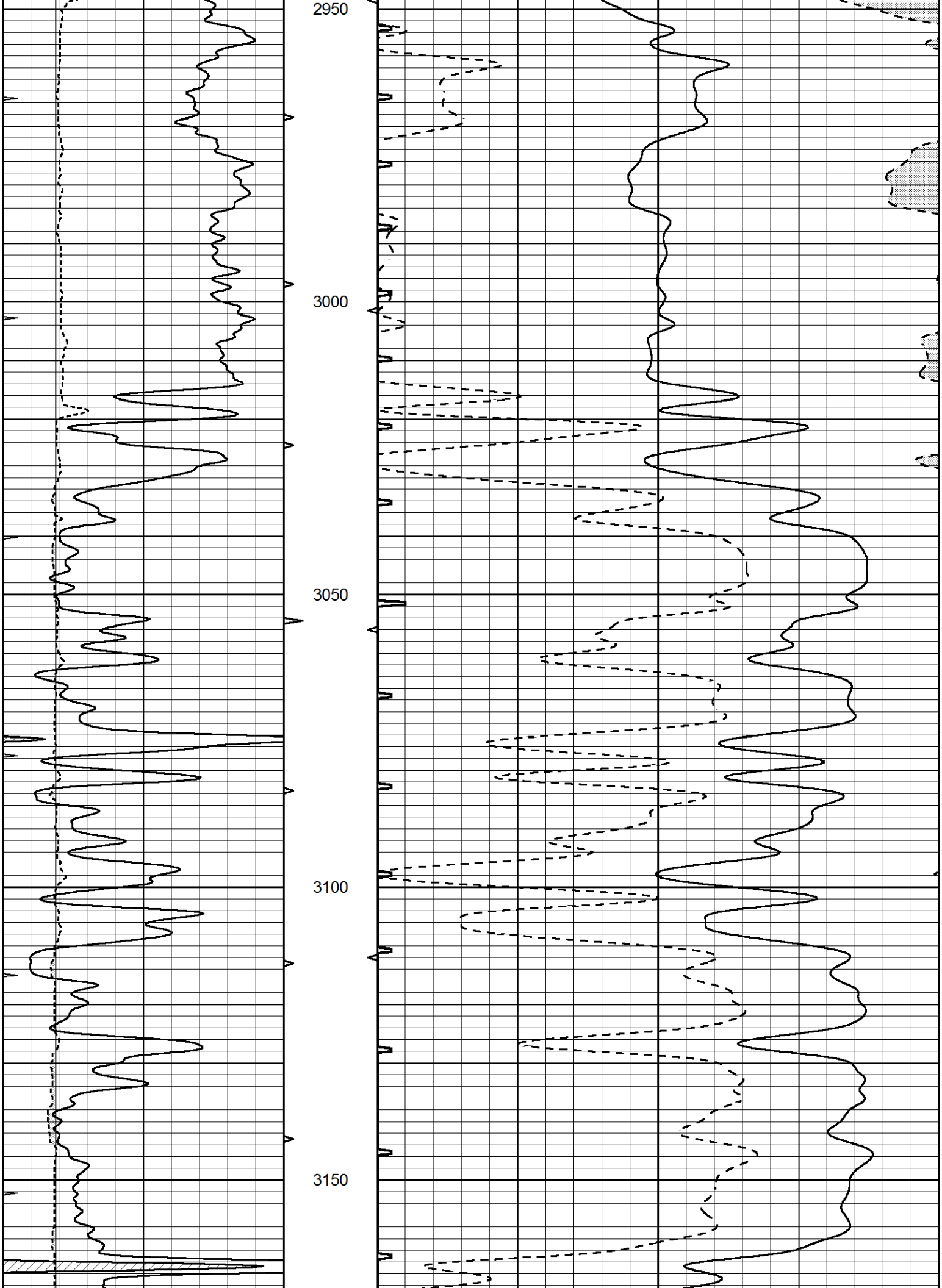
2950
3000
3050
3100
3150

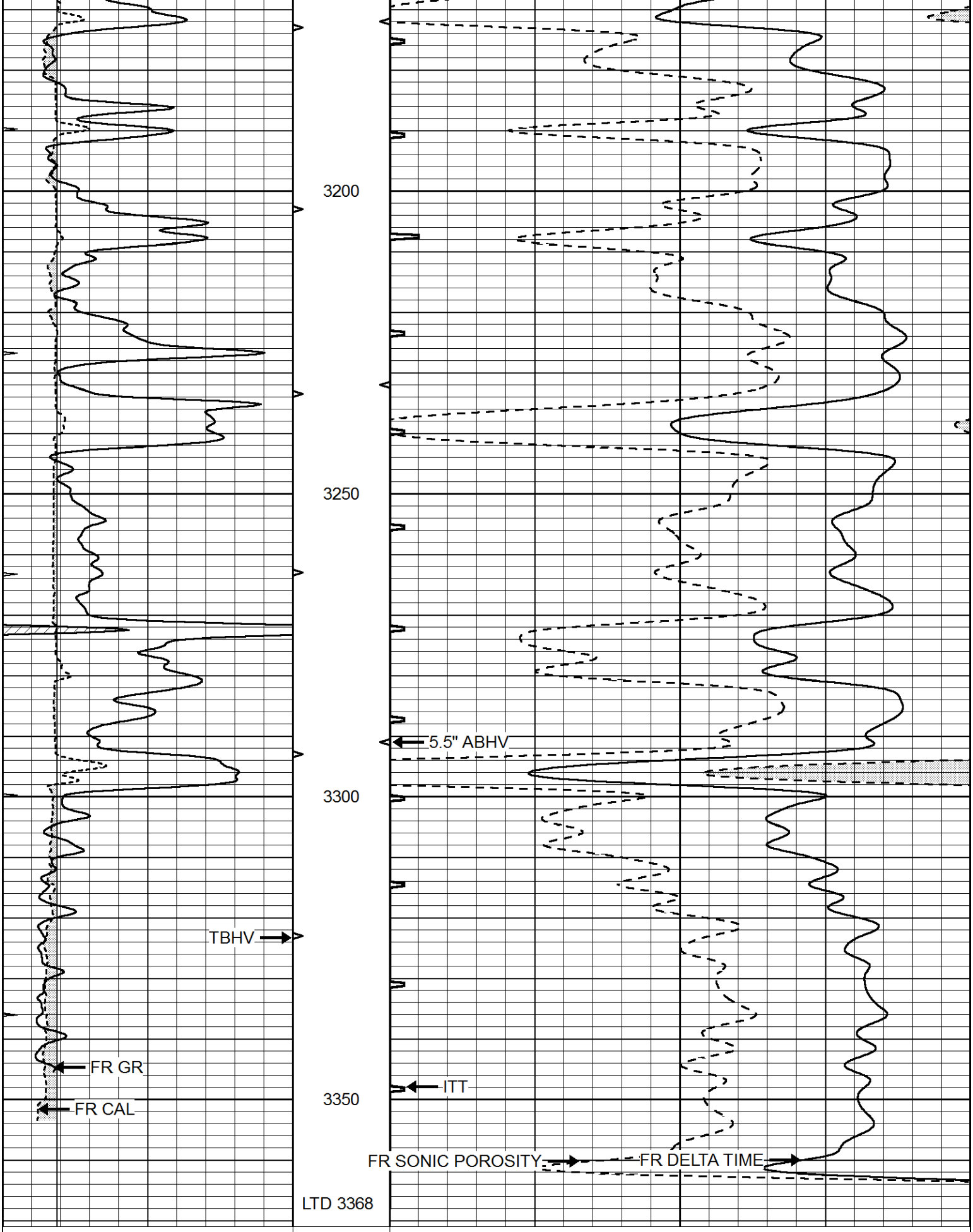
3200
3250
3300
3350
5.5" ABHV
TBHV
FR GR
FR CAL
ITT
FR SONIC POROSITY
FR DELTA TIME
LTD 3368
0 GAMMA RAY (GAPI) 150
6 CALIPER (in) 16
0 MINMK 20
ABHV
10 (ft3) 0
TBHV
0 (ft3) 10
140 DELTA TIME (usec/ft) 40
30 SONIC POROSITY (pu) -10
0 ITT (msec) 20

REPEAT SECTION

Database File	7096pe.db
Dataset Pathname	pass5.5
Presentation Format	slt
Dataset Creation	Mon Oct 17 10:35:55 2022
Charted by	Depth in Feet scaled 1:240

0	GAMMA RAY (GAPI)	150	ABHV	140	DELTA TIME (usec/ft)		40
6	CALIPER (in)	16	10 (ft3) 0	30	SONIC POROSITY (pu)		-10
0	MINMK	20	TBHV	0	ITT (msec)	20	
			0 (ft3) 10				

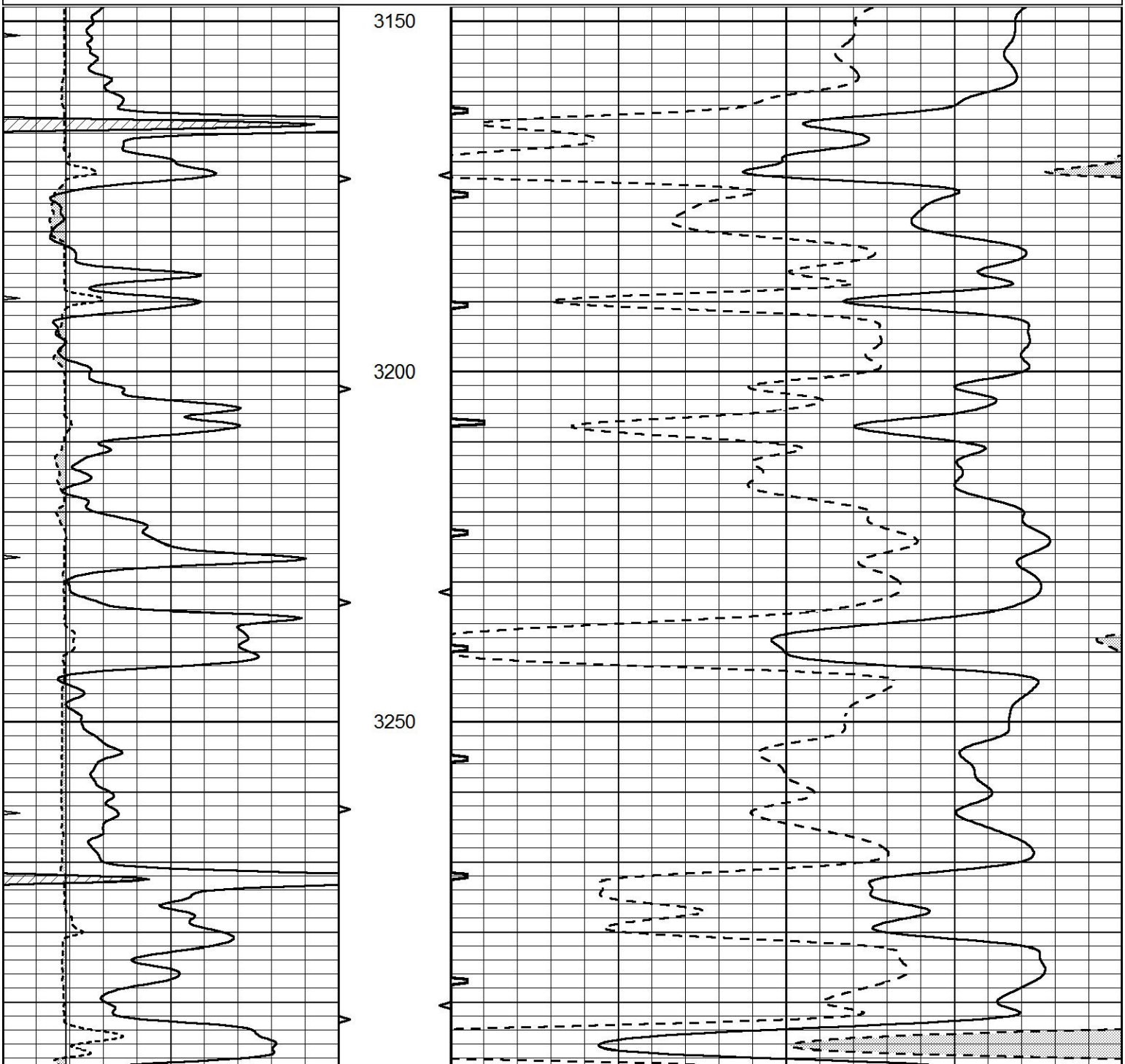

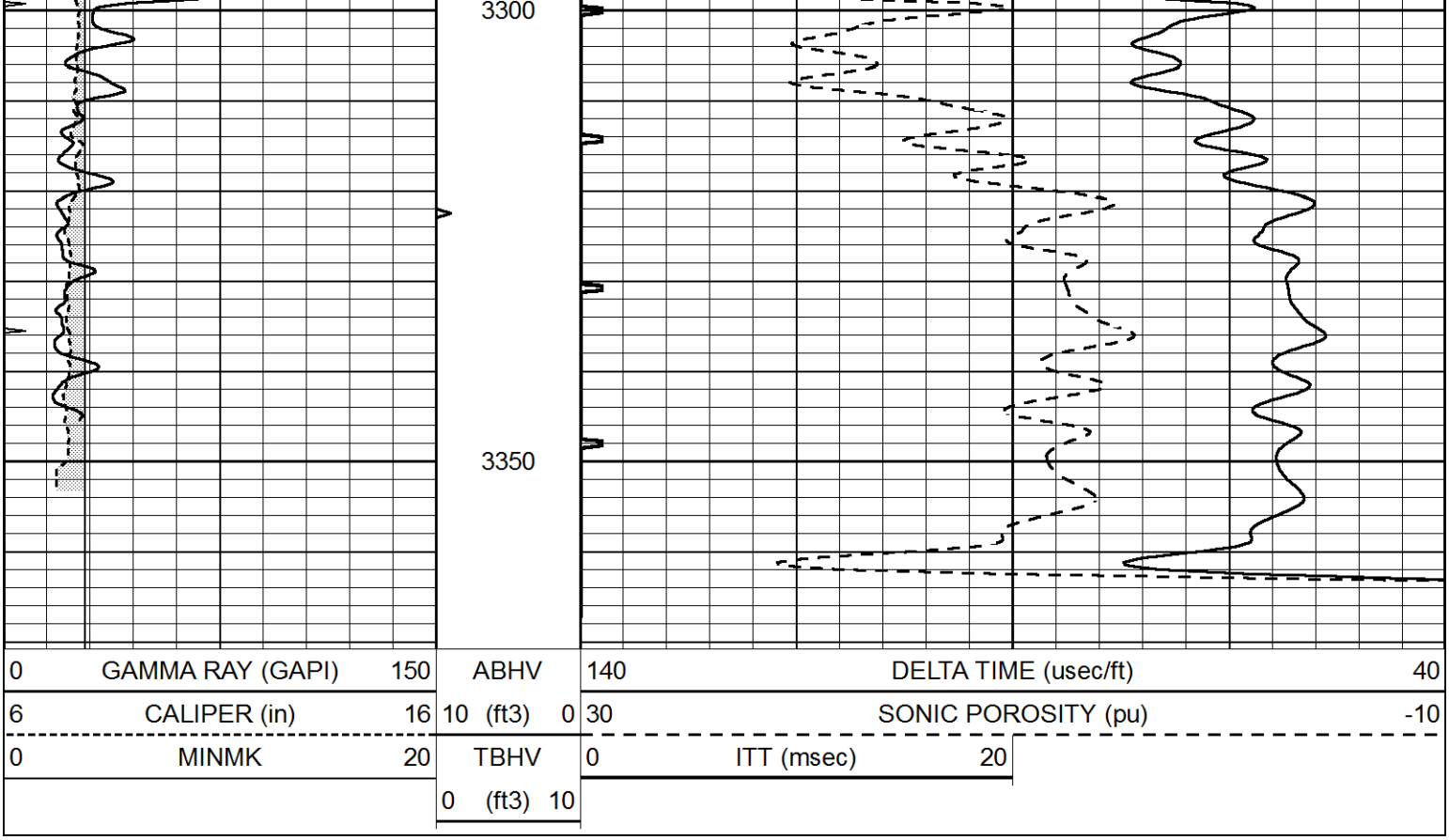

0	GAMMA RAY (GAPI) 150	ABHV	140	DELTA TIME (usec/ft)	40
6	CALIPER (in) 16	10 (ft3) 0	30	SONIC POROSITY (pu)	-10
0	MINMK 20	TBHV	0	ITT (msec) 20	
		0 (ft3) 10			