COMPENSATED DENSITY / NEUTRON PE LOG

Company YOUNGER ENERGY COMPANY
Well DISQUE L "21" #2
Field KRAFT - PRUSA
County BARTON State KANSAS

Location: API # : 15-009-26369-0000
4620' FSL & 4290' FEL
NW - E/2 - NW - NW
SEC 23 TWP 17S RGE 11W

Other Services
DIL/MEL
SONIC

Permanent Datum GROUND LEVEL Elevation 1857
Log Measured From KELLY BUSHING 8' A.G.L.
Drilling Measured From KELLY BUSHING

Elevation
K.B. 1865
D.F. 1863
G.L. 1857

Company YOUNGER ENERGY COMPANY
Well DISQUE L "21" #2
Field KRAFT - PRUSA
County BARTON
State KANSAS

Date	10/17/22		
Run Number	ONE		
Depth Driller	3369		
Depth Logger	3368		
Bottom Logged Interval	3344		
Top Log Interval	2700		
Casing Driller	8 5/8"@398'		
Casing Logger	398		
Bit Size	7 7/8"		
Type Fluid in Hole	CHEMICAL MUD	CHLORIDES 4,900 PPM	
Density / Viscosity	9.2/59		
pH / Fluid Loss	10.5/6.4		
Source of Sample	FLOWLINE		
Rm @ Meas. Temp	.750@75F		
Rmf @ Meas. Temp	.563@75F		
Rmc @ Meas. Temp	.900@75F		
Source of Rmf / Rmc	MEASUREMENT		
Rm @ BHT	.511@110F		
Time Circulation Stopped	2 HOURS		
Time Logger on Bottom	7:00 A.M.		
Maximum Recorded Temperature	110F		
Equipment Number	922339		
Location	HAYS, KANSAS		
Recorded By	JEFF LUEBBERS		
Witnessed By	KEITH REAVIS		

<<< Fold Here >>>

All interpretations are opinions based on inferences from electrical or other measurements and we cannot and do not guarantee the accuracy or correctness of any interpretation, and we shall not, except in the case of gross or willful negligence on our part, be liable or responsible for any loss, costs, damages, or expenses incurred or sustained by anyone resulting from any interpretation made by any of our officers, agents or employees. These interpretations are also subject to our general terms and conditions set out in our current Price Schedule.

Comments

15-009-26369-0000

THANK YOU FOR USING ELI WIRELINE HAYS, KANSAS (785) 628-6395
CLAFLIN, KS., 1E. ON HWY 4 TO "140 AVE.", 3N., E. INTO

MAIN SECTION

Database File	7096pe.db
Dataset Pathname	pass3.1M
Presentation Format	ldt_neu
Dataset Creation	Mon Oct 17 08:45:01 2022
Charted by	Depth in Feet scaled 1:240

0	GAMMA RAY (GAPI)	150	ABHV	30	COMPENSATED DENSITY (pu)		-10
6	CALIPER (in)	16	10 (ft3) 0	30	COMPENSATED NEUTRON (pu)		-10
0	MINMK	20	TBHV	0	PE	10	-0.25 CORRECTION (g/cc) 0.25
			0 (ft3) 10				0 LTEN (lb) 5000

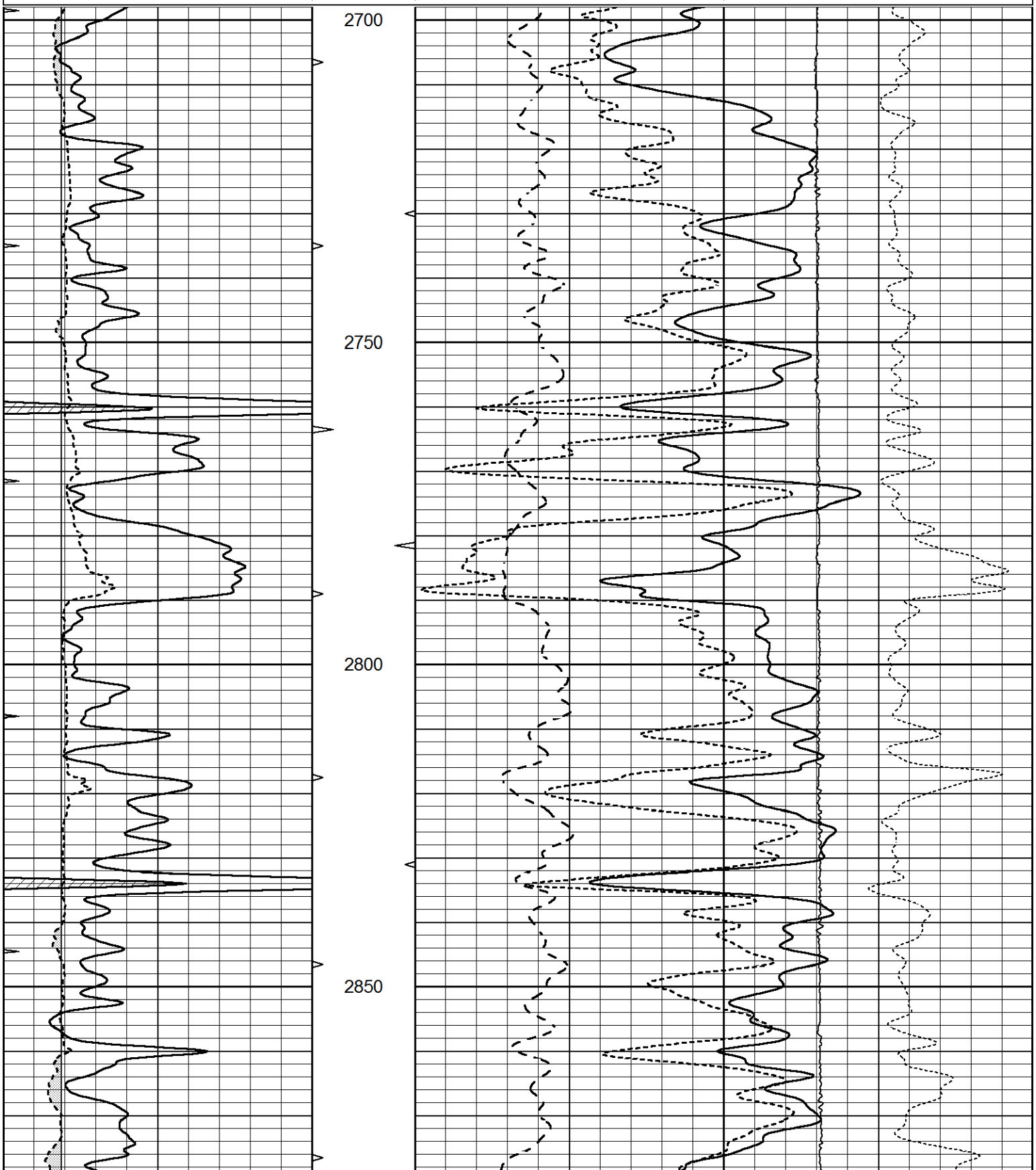

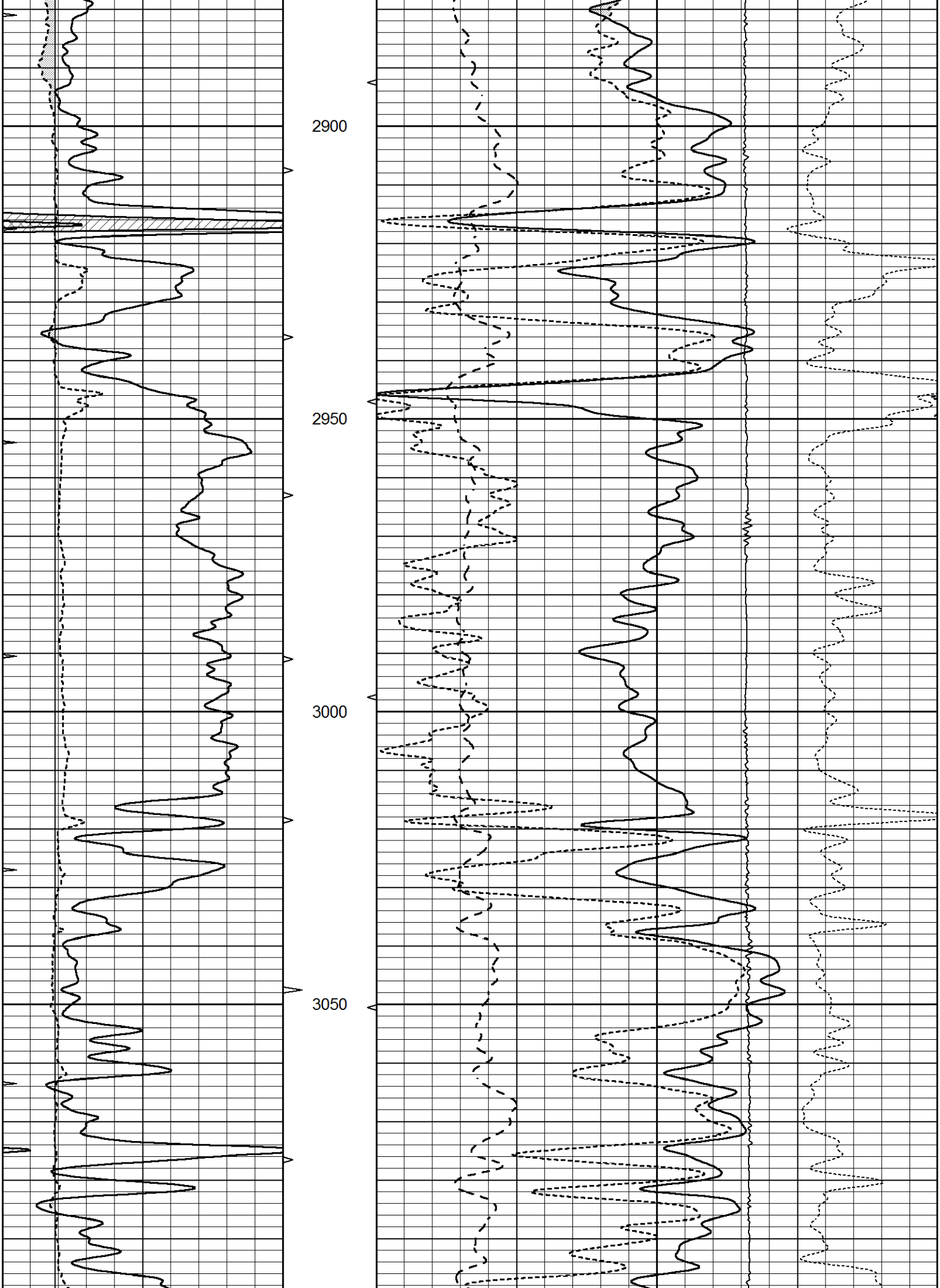
2900
2950
3000
3050

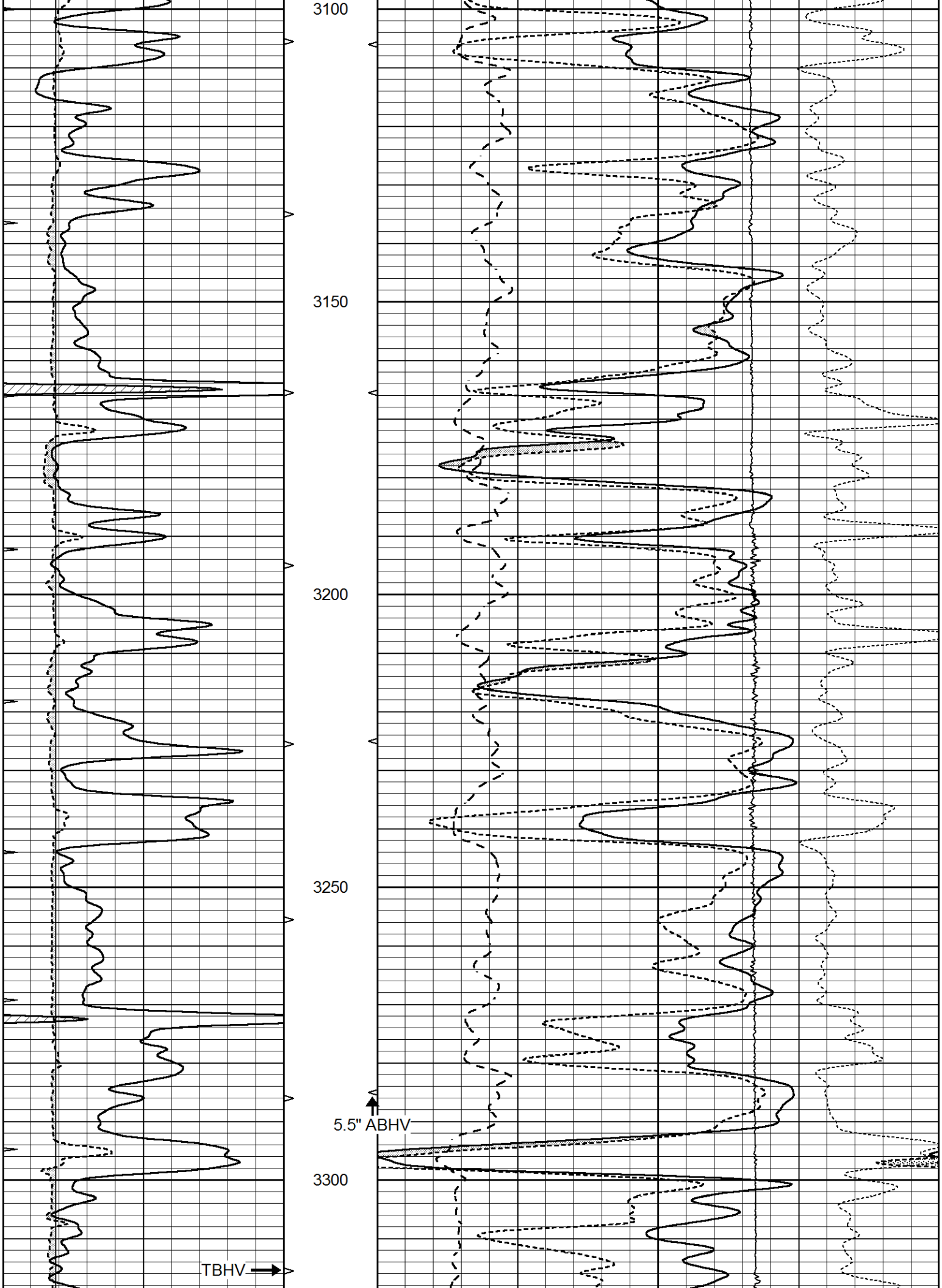
3100
3150
3200
3250
5.5" ABHV
3300
TBHV

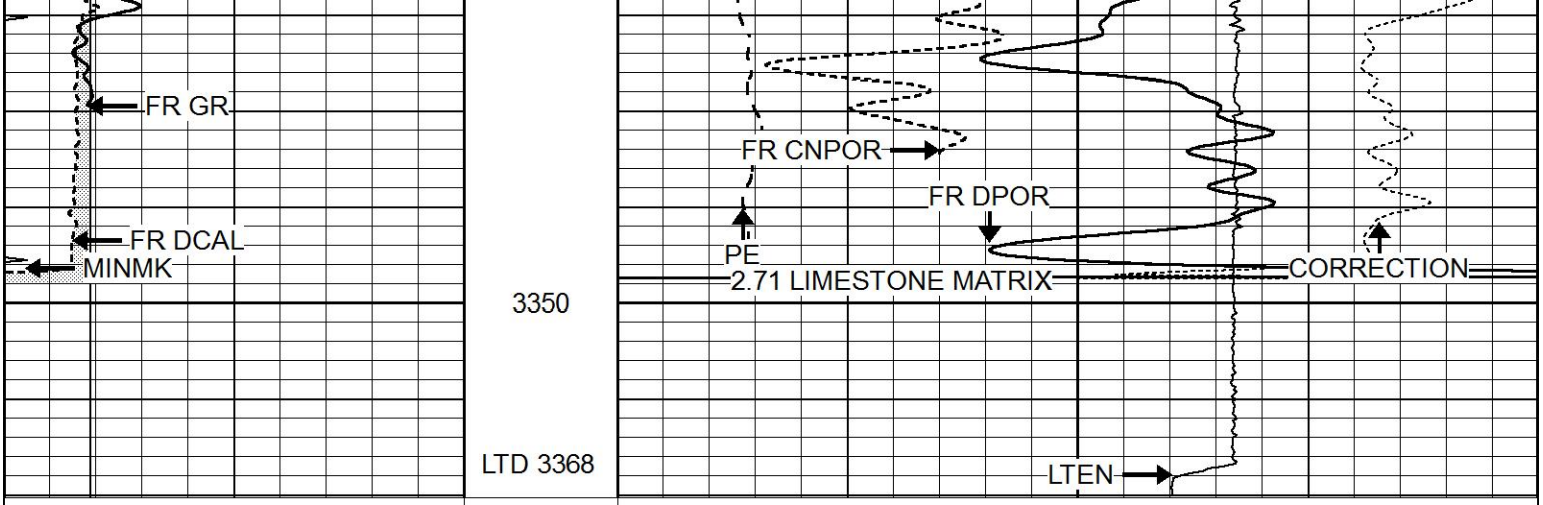

0	GAMMA RAY (GAPI)	150	ABHV	30	COMPENSATED DENSITY (pu)		-10
6	CALIPER (in)	16	10 (ft3) 0	30	COMPENSATED NEUTRON (pu)		-10
0	MINMK	20	TBHV	0	PE 10	-0.25 CORRECTION (g/cc)	0.25
			0 (ft3) 10			0 LTEN (lb)	5000

REPEAT SECTION

Database File	7096pe.db
Dataset Pathname	pass2.1R
Presentation Format	ldt_neu
Dataset Creation	Mon Oct 17 08:46:59 2022
Charted by	Depth in Feet scaled 1:240

0	GAMMA RAY (GAPI)	150	ABHV	30	COMPENSATED DENSITY (pu)		-10
6	CALIPER (in)	16	10 (ft3) 0	30	COMPENSATED NEUTRON (pu)		-10
0	MINMK	20	TBHV	0	PE 10	-0.25 CORRECTION (g/cc)	0.25
			0 (ft3) 10			0 LTEN (lb)	5000



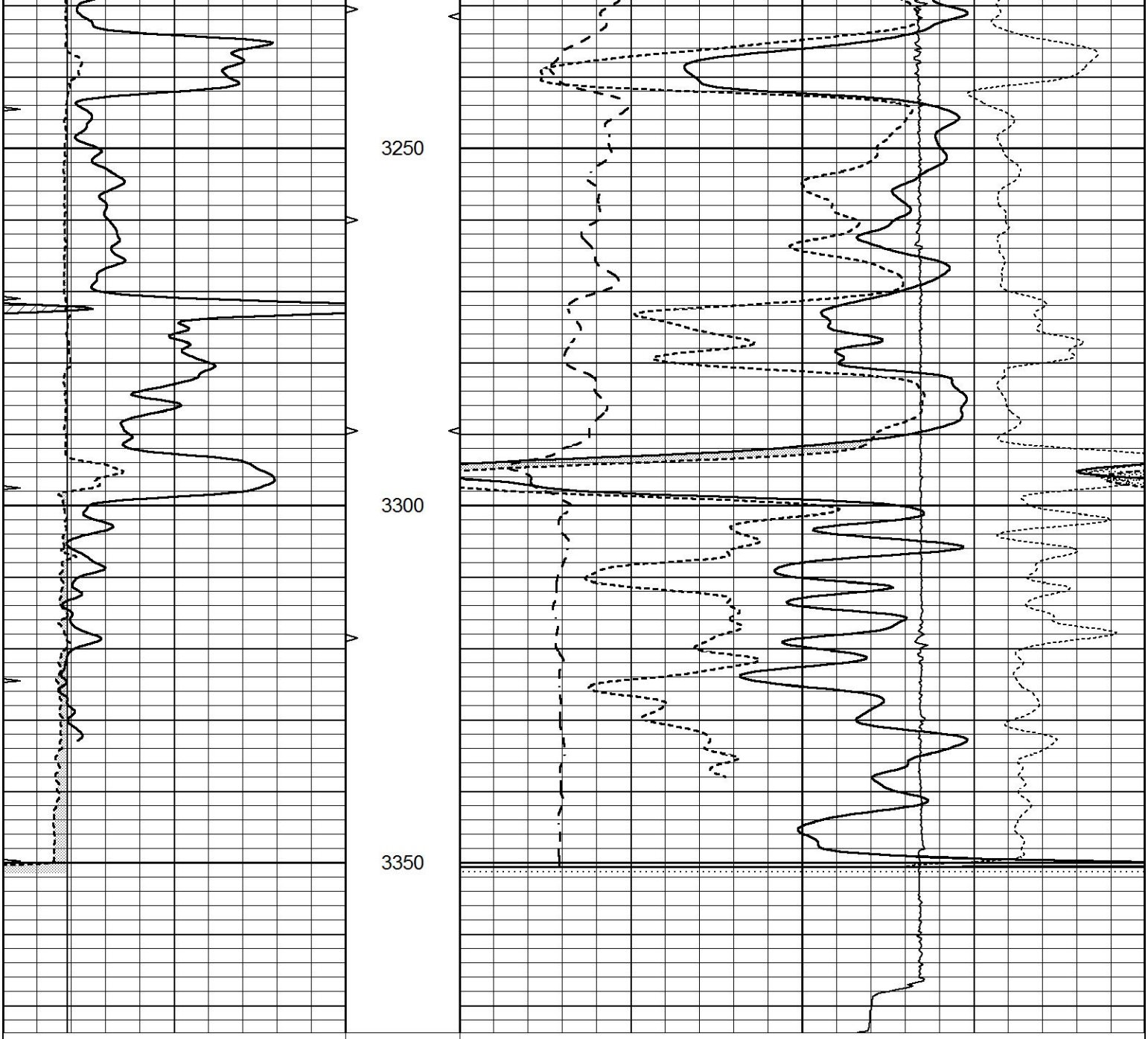

0	GAMMA RAY (GAPI)	150	ABHV	30	COMPENSATED DENSITY (pu)	-10	
6	CALIPER (in)	16	10 (ft3) 0	30	COMPENSATED NEUTRON (pu)	-10	
0	MINMK	20	TBHV	0	PE	10	-0.25 CORRECTION (g/cc) 0.25
			0 (ft3) 10				0 LTEN (lb) 5000

DOLOMITE MATRIX

Database File	7096pe.db
Dataset Pathname	pass2.1D
Presentation Format	ldt_neu
Dataset Creation	Mon Oct 17 08:49:38 2022
Charted by	Depth in Feet scaled 1:240

0	GAMMA RAY (GAPI)	150	ABHV	30	COMPENSATED DENSITY (pu)	-10	
6	CALIPER (in)	16	10 (ft3) 0	30	COMPENSATED NEUTRON (pu)	-10	

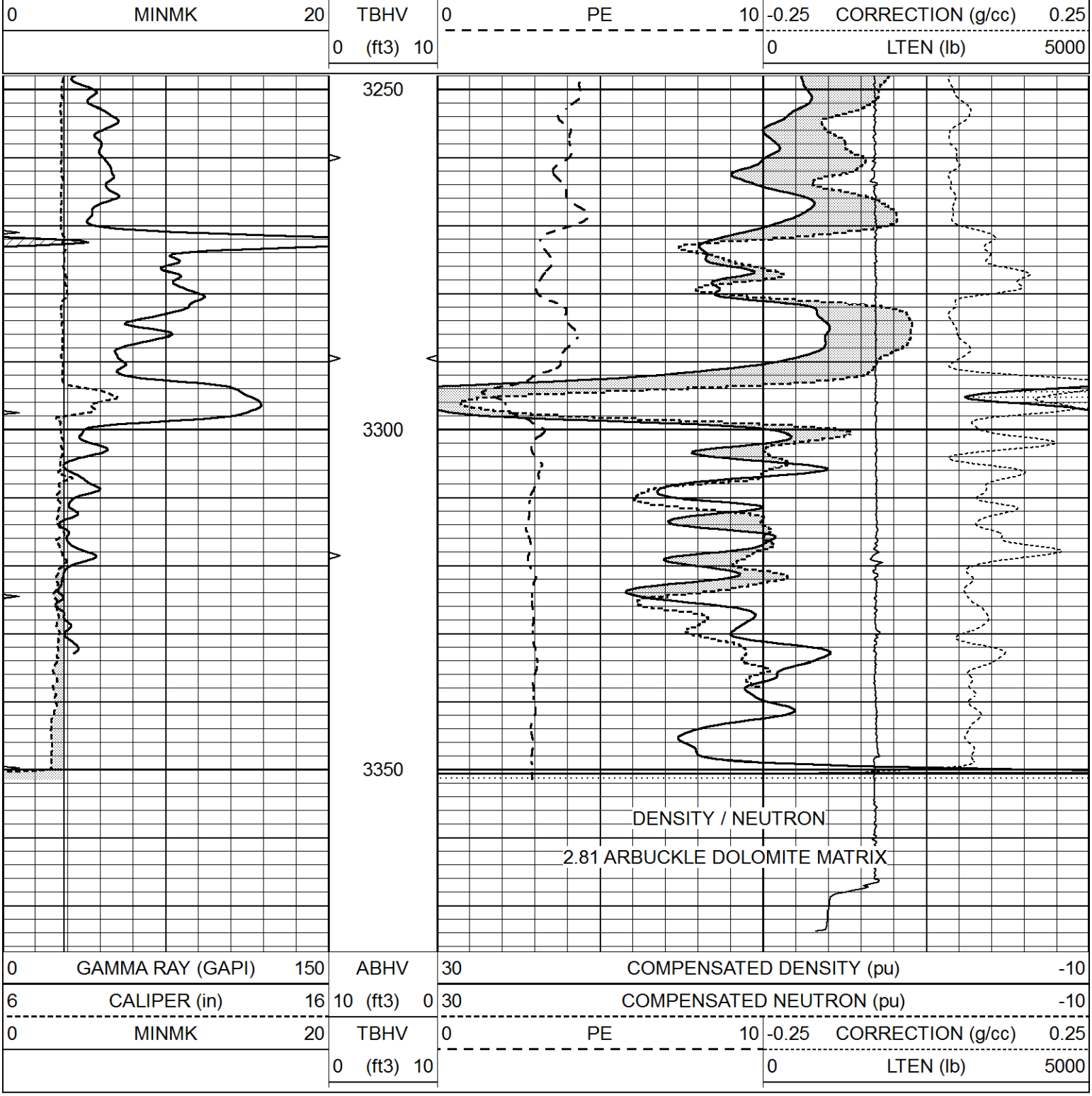

Calibration Report

Database File	7096pe.db
Dataset Pathname	pass3.1M
Dataset Creation	Mon Oct 17 08:45:01 2022

Dual Induction Calibration Report

Serial-Model:	PROBE8-DILG
Surface Cal Performed:	Fri Oct 14 18:54:46 2022
Downhole Cal Performed:	Mon Jul 28 11:08:27 2008
After Survey Verification Performed:	Mon Jul 28 11:08:27 2008

Surface Calibration

	Readings		References		Results	
Loop:	Air	Loop	Air	Loop	m	b

Deep	0.015	0.648	V	0.000	400.000	mmho/m	640.000	6.000
Medium	0.029	0.796	V	0.000	464.000	mmho/m	625.000	-6.000

Internal:	Zero	Cal		Zero	Cal		m	b
Deep	0.017	0.657	V	0.000	400.000	mmho/m	625.153	-10.619
Medium	0.016	0.757	V	0.000	464.000	mmho/m	625.992	-9.739

Downhole Calibration

	Readings			References			Results	
	Zero	Cal		Zero	Cal		m'	b'
Deep	0.000	0.000	mmho/m	2.011	405.777	mmho/m	1.000	0.000
Medium	0.000	0.000	mmho/m	7.590	503.393	mmho/m	1.000	0.000
LL3		7.500	V		1500.000	Ohm-m		
		0.000	V		20.000	Ohm-m		
		-7.200	V		3800.000	mmho-m		

After Survey Verification

	Readings			Targets			Results	
	Zero	Cal		Zero	Cal		m'	b'
Deep	0.000	0.000	mmho/m	0.000	0.000	mmho/m	0.000	0.000
Medium	0.000	0.000	mmho/m	0.000	0.000	mmho/m	0.000	0.000
LL3		1.000	Ohm-m		1.000	Ohm-m		
		0.000	Ohm-m		0.000	Ohm-m		
		1.000	mmho-m		1.000	mmho-m		

Litho Density Calibration Report

Serial: 004 Model: PRB

Master Calibration — Performed Tue Aug 02 11:29:35 2022

	Background	Magnesium	Aluminum	Aluminum+Fe	
Window 1	1154.2	10019.5	3137.9	2795.6	cps
Window 2	1054.4	8597.6	2733.4	2469.5	cps
Window 3	902.3	5241.4	1832.1	1719.3	cps
Window 4	251.9	261.1	255.8	252.9	cps
Long Space	0.0	7543.2	1679.0	1415.0	cps
Short Space	4.4	2049.3	1321.7	1116.8	cps
Rho		1.7100	2.5900	0.0000	g/cc
Pe		2.0000	2.7500	5.7900	

Rib Angle	: 43.7	Rib Slope	: 0.957	Density/Spine Ratio	: 0.562
Spine Angle	: 73.7	Spine Slope	: 3.426	Spine Intercept	: -17.2

Before Survey Verification — Performed Wed Dec 31 18:00:00 1969

Window 1	0.0	0.0	0.0	0.0	cps
Window 2	0.0	0.0	0.0	0.0	cps
Window 3	0.0	0.0	0.0	0.0	cps
Window 4	0.0	0.0	0.0	0.0	cps
Long Space	0.0	0.0	0.0	0.0	cps
Short Space	0.0	0.0	0.0	0.0	cps
Measured Rho		0.0000	0.0000	0.0000	g/cc
Measured Correction		0.0000	0.0000	0.0000	g/cc
Measured Pe			0.0000	0.0000	

After Survey Verification — Performed Wed Dec 31 18:00:00 1969

Window 1	0.0	0.0	0.0	0.0	cps
Window 2	0.0	0.0	0.0	0.0	cps
Window 3	0.0	0.0	0.0	0.0	cps
Window 4	0.0	0.0	0.0	0.0	cps
Long Space	0.0	0.0	0.0	0.0	cps
Short Space	0.0	0.0	0.0	0.0	cps
Measured Rho		0.0000	0.0000	0.0000	g/cc
Measured Correction		0.0000	0.0000	0.0000	g/cc
Measured Pe			0.0000	0.0000	

Compensated Neutron Calibration Report

Serial Number: 070808PMC
Tool Model: NABORS

PRE-SURVEY VERIFICATION

Detector	Readings	Measured	Target
Short Space	cps		
Long Space	cps	pu	pu

POST-SURVEY VERIFICATION

Detector	Readings	Measured	Target
Short Space	cps		
Long Space	cps	pu	pu

Gamma Ray Calibration Report

Serial Number: 070558
Tool Model: OPEN_GR
Performed: Fri Oct 14 20:25:06 2022

Calibrator Value:	1.0	GAPI
Background Reading:	0.0	cps
Calibrator Reading:	1.0	cps
Sensitivity:	0.3000	GAPI/cps