DUAL RECEIVER CEMENT BOND LOG

Company YOUNGER ENERGY COMPANY
Well DISQUEL L "21" #2
Field KRAFT- PRUSA
County BARTON
State KANSAS
Country USA

Company YOUNGER ENERGY COMPANY
Well DISQUEL L "21" #2
Field KRAFT- PRUSA
County BARTON
State KANSAS
Country USA

Location: API # : 15-009-26369-0000

4620' FSL & 4290' FEL
NW-E/2-NW-NW

SEC 23 TWP 17S RGE 11W

Other Services

Elevation

Permanent Datum	GROUND LEVEL	Elevation 1857
Log Measured From	KELLY BUSHING 8' A.G.L.	
Drilling Measured From	KELLY BUSHING	

K.B. 1865
D.F. 1863
G.L. 1857

Date	10/28/22		
Run Number	ONE		
Depth Driller	3369		
Depth Logger	3327		
Bottom Logged Interval	3325		
Top Log Interval	2250		
Open Hole Size	7 7/8'		
Type Fluid	WATER		
Density / Viscosity			
Max. Recorded Temp.			
Estimated Cement Top	2370		
Time Well Ready			
Time Logger on Bottom			
Equipment Number	4817		
Location	HAYS		
Recorded By	WEEDEN		
Witnessed By	KEITH REAVIS		

Borehole Record				Tubing Record			
Run Number	Bit	From	To	Size	Weight	From	To

Casing Record	Size	Wgt/Ft	Top	Bottom
Surface String	8 5/8'		0	398'
Prot. String				
Production String	5 1/2'			
Liner				

<<< Fold Here >>>

All interpretations are opinions based on inferences from electrical or other measurements and we cannot and do not guarantee the accuracy or correctness of any interpretation, and we shall not, except in the case of gross or willful negligence on our part, be liable or responsible for any loss, costs, damages, or expenses incurred or sustained by anyone resulting from any interpretation made by any of our officers, agents or employees. These interpretations are also subject to our general terms and conditions set out in our current Price Schedule.

Comments

THANK YOU FOR USING ELIWIRE, HAYS,KS (785) 628-6395
DIRECTIONS:
RUSSEL SOUTH ON 281 TO RD140, WEST 2 MILES TO NW 60 AVE.,
1/2 MILE NORTH, WEST INTO

PORT COLLAR

Database File	younerenery21#2.db
Dataset Pathname	pass8.6
Presentation Format	dcbl02
Dataset Creation	Mon Oct 17 18:14:22 2022
Charted by	Depth in Feet scaled 1:240

0	Gamma Ray (GAPI)	150
200	5' Travel Time (usec)	1000

0	3' Amplitude (mV)	100
9	CCL	-1
0	Amplified Amplitude (mV)	20

200	Variable Density (usec)	1000

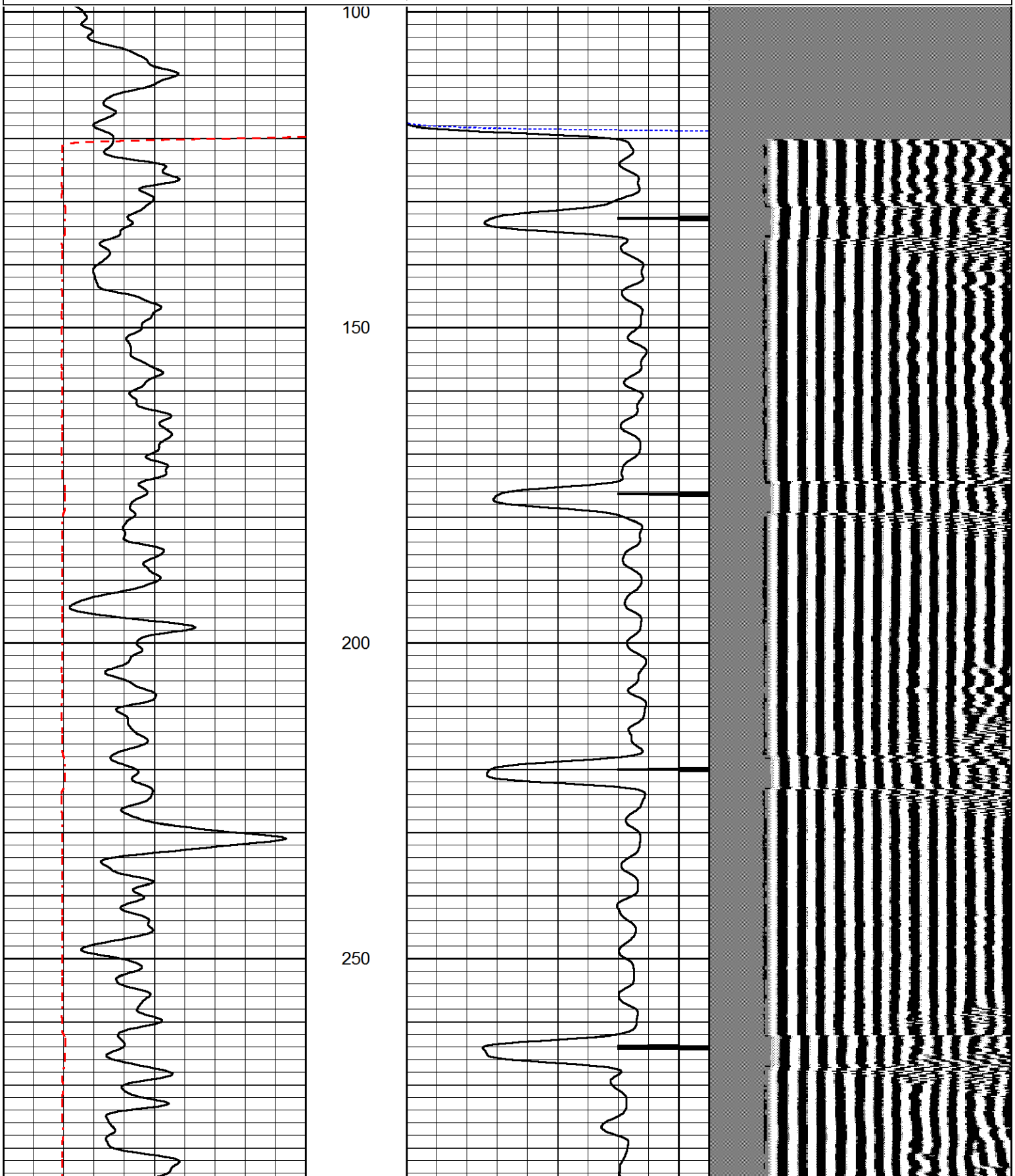

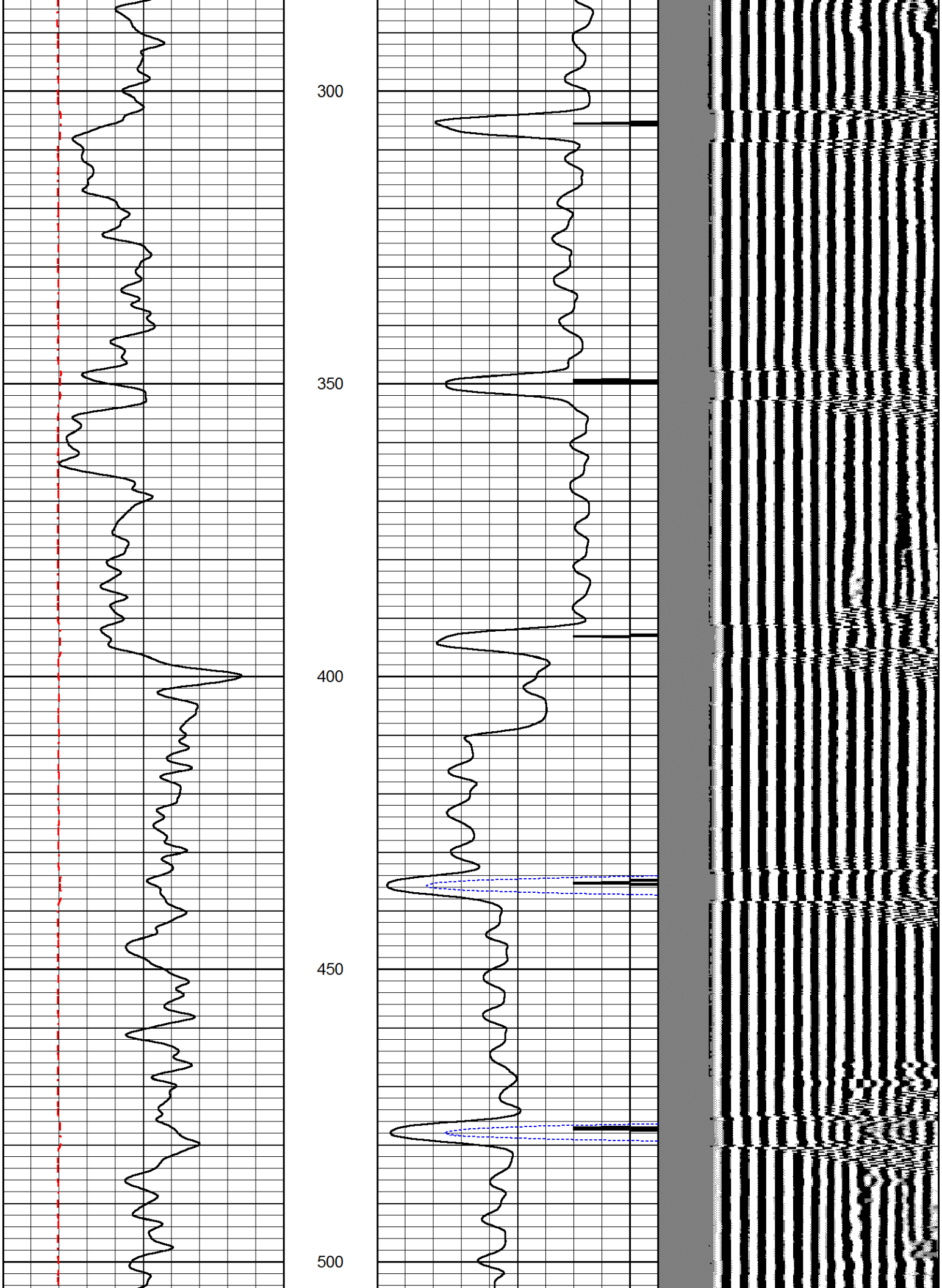
300
350
400
450
500

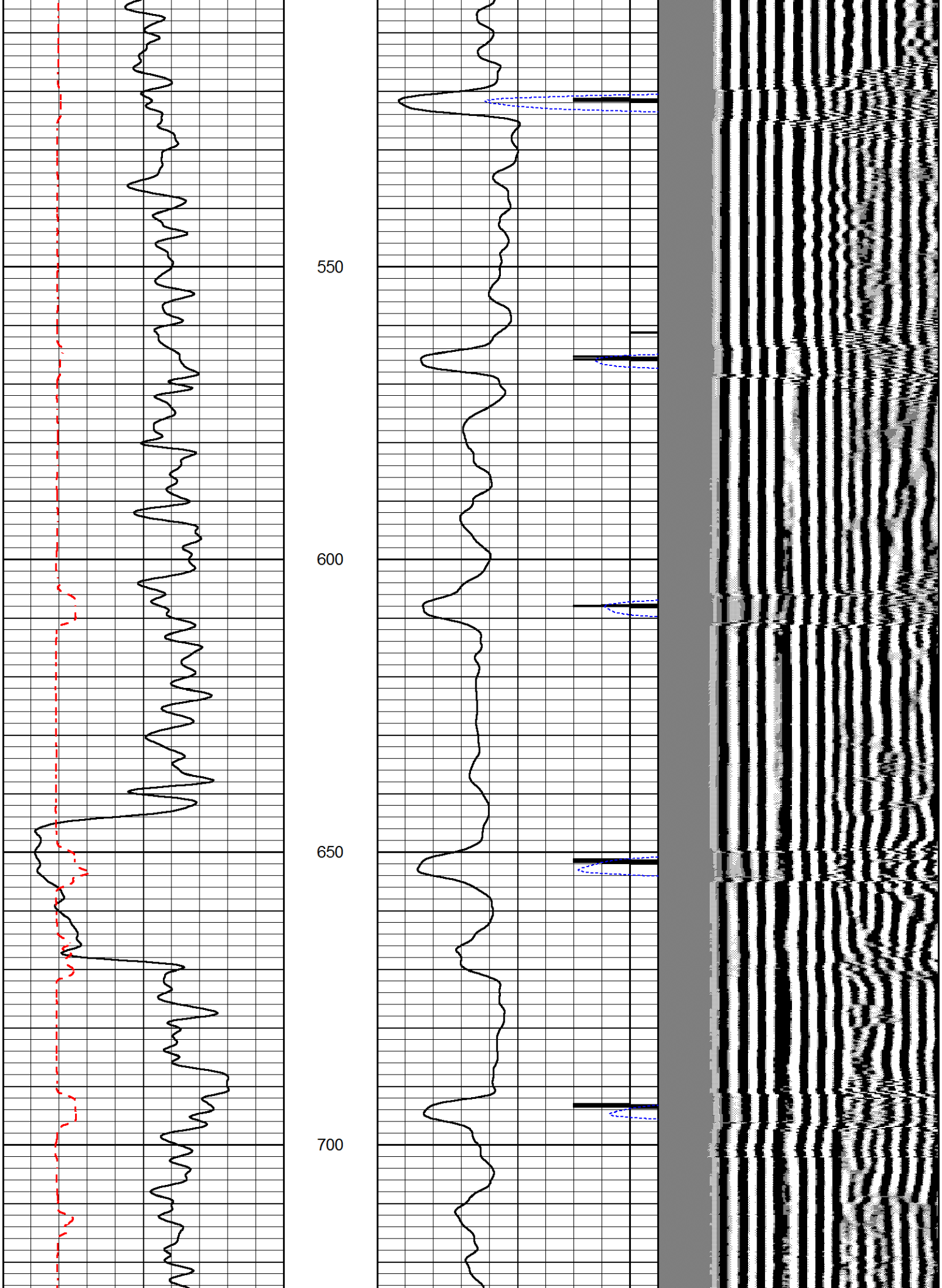
550
600
650
700

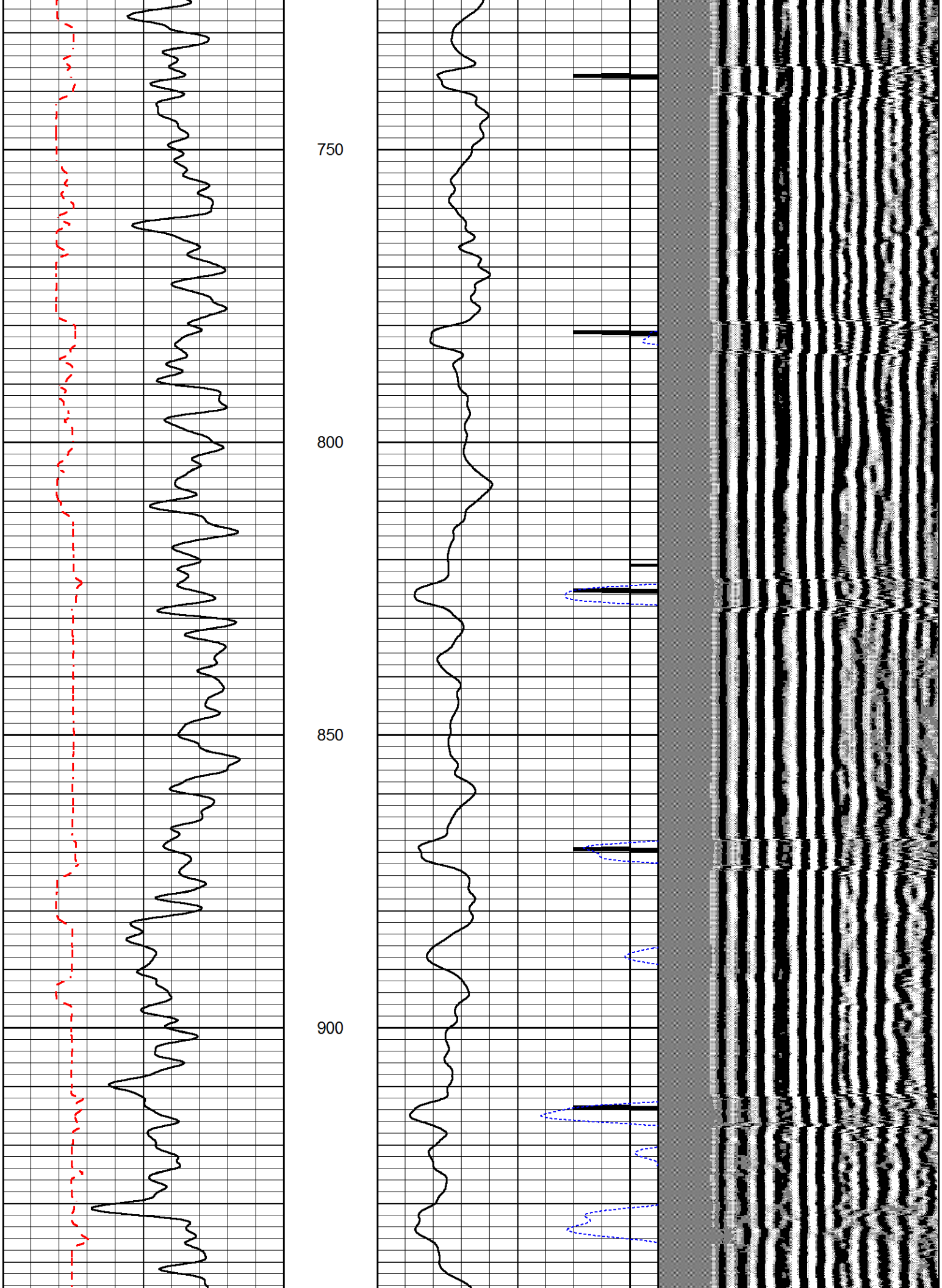
750
800
850
900

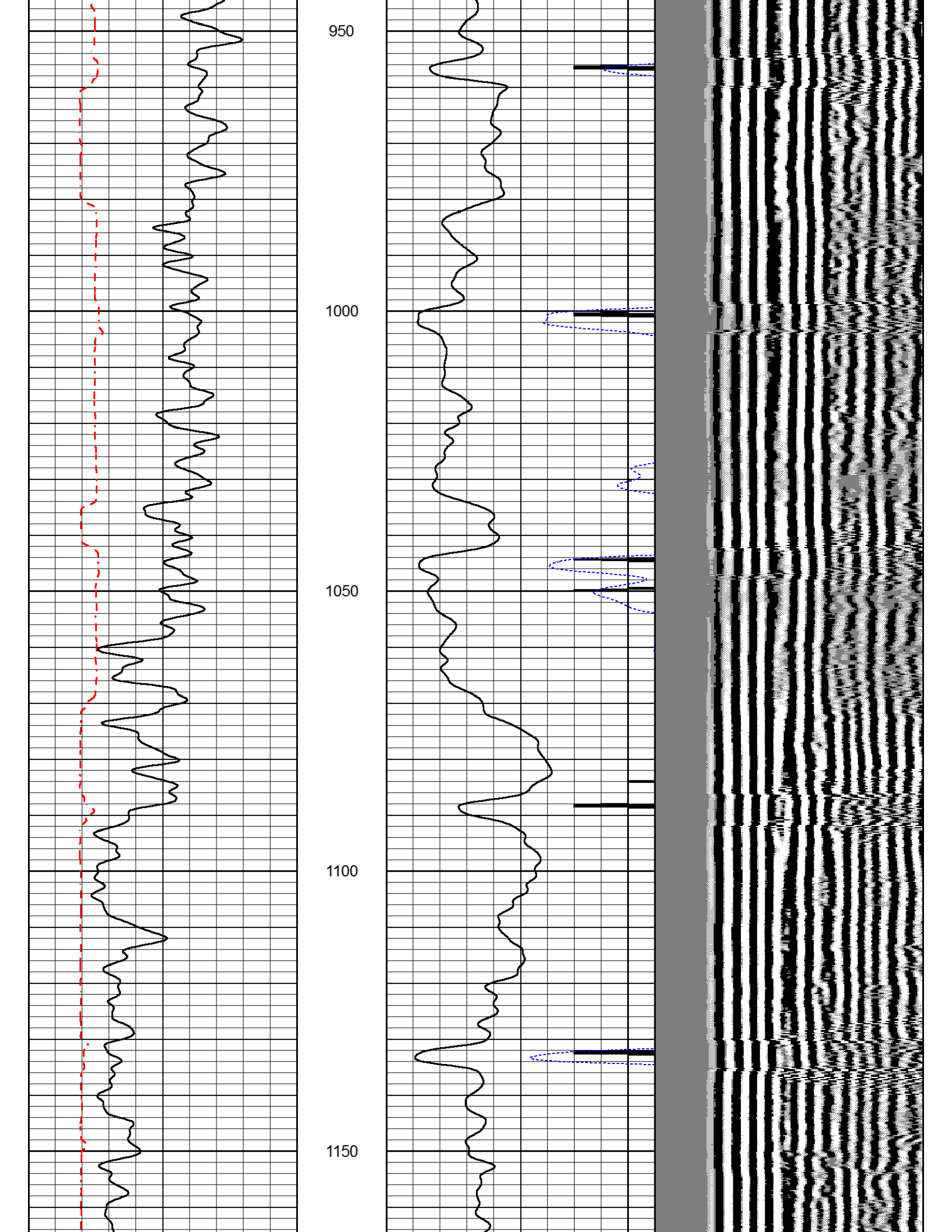
950
1000
1050
1100
1150

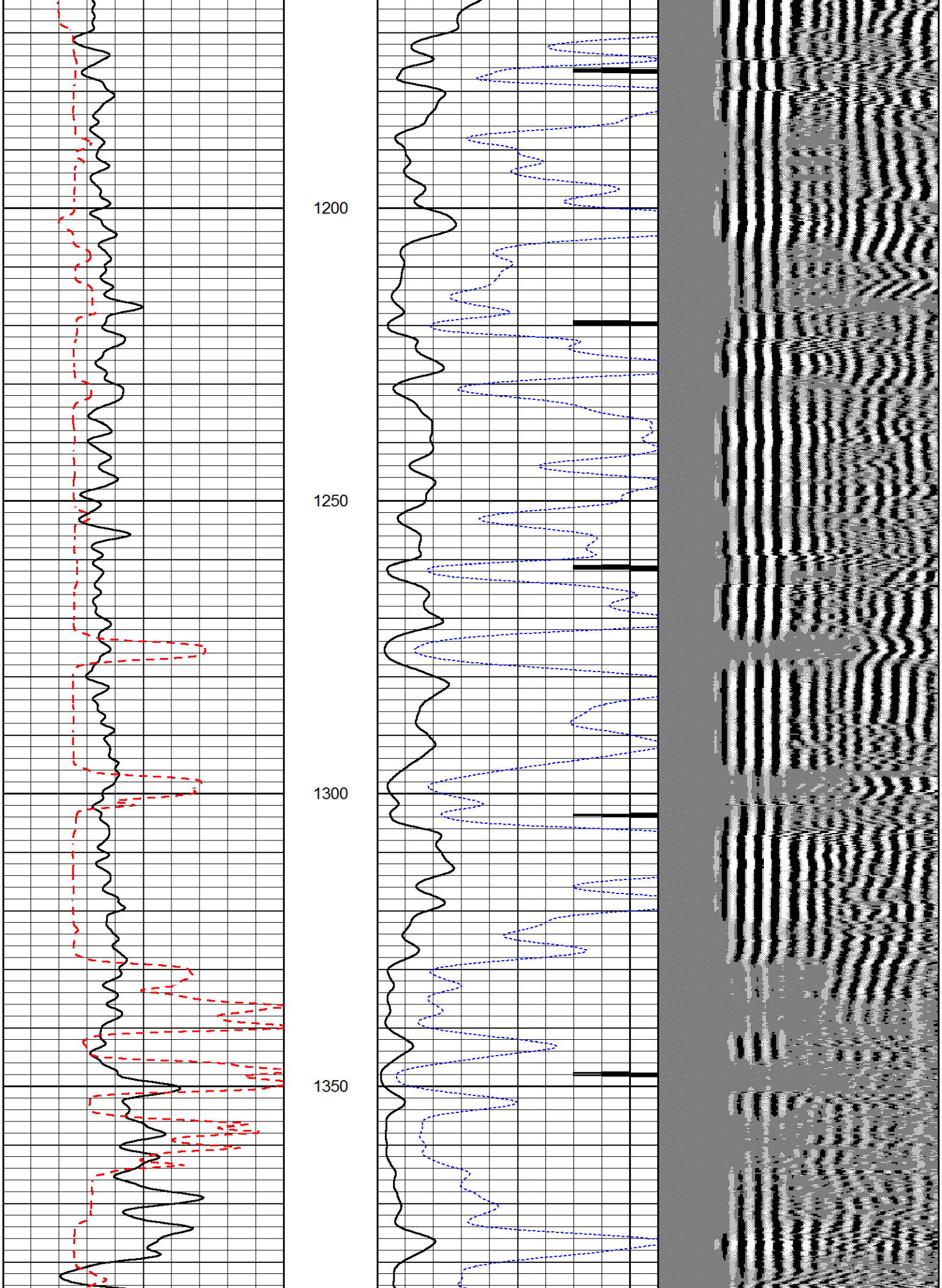
1200
1250
1300
1350

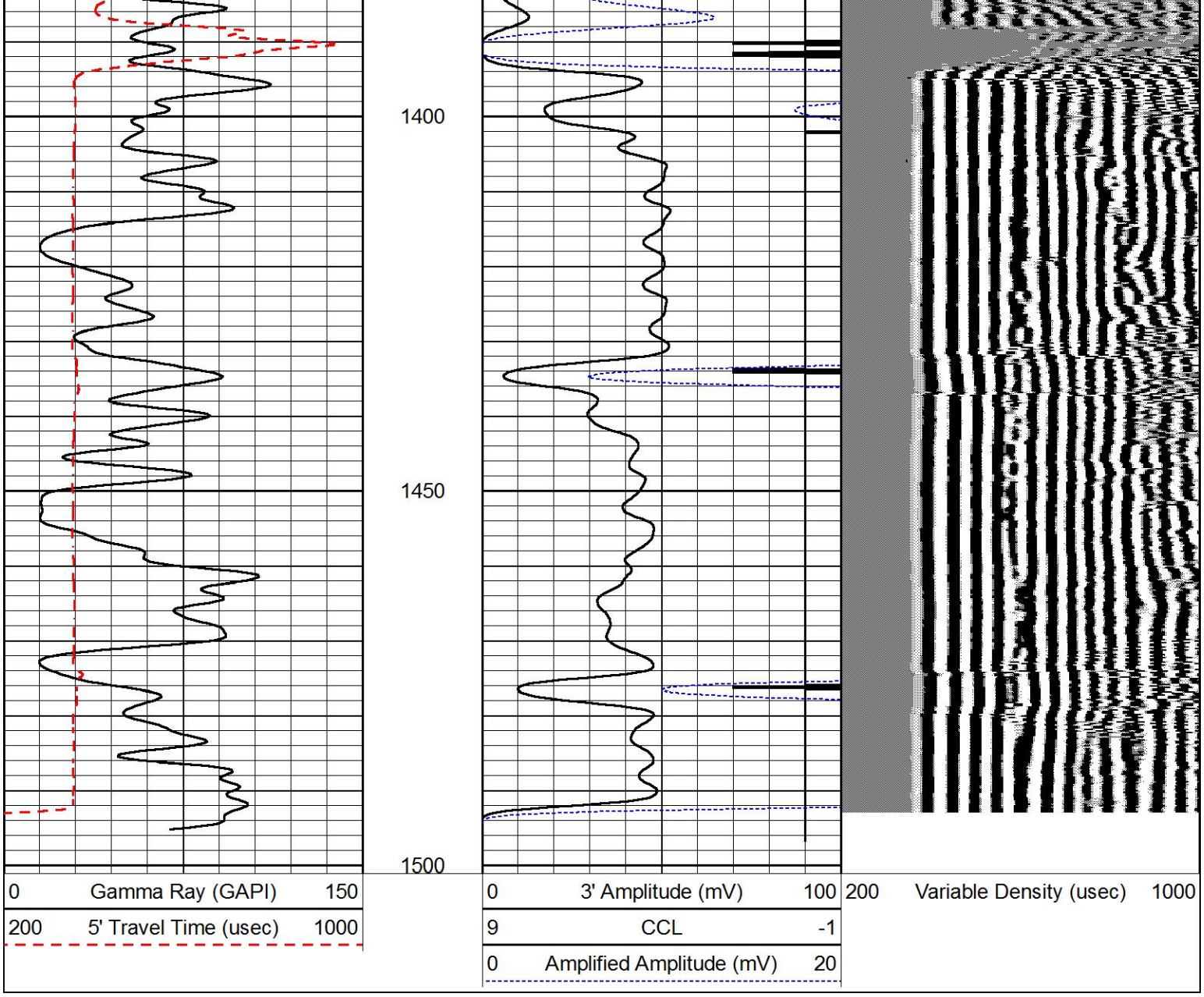

MAIN PASS

Database File	younerenery21#2.db
Dataset Pathname	pass6.6
Presentation Format	dcbl02
Dataset Creation	Mon Oct 17 18:20:10 2022
Charted by	Depth in Feet scaled 1:240

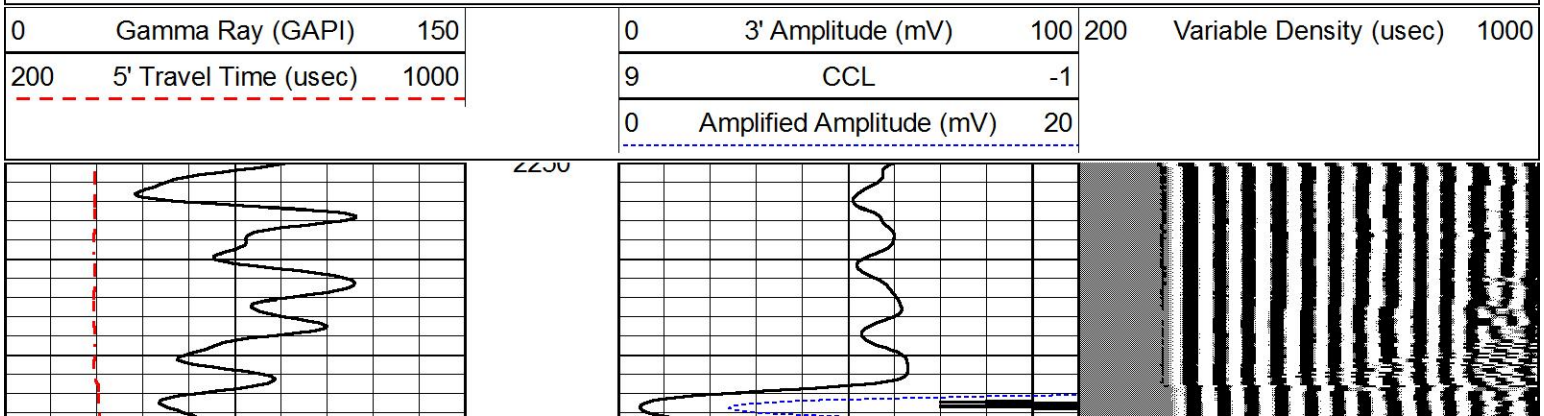

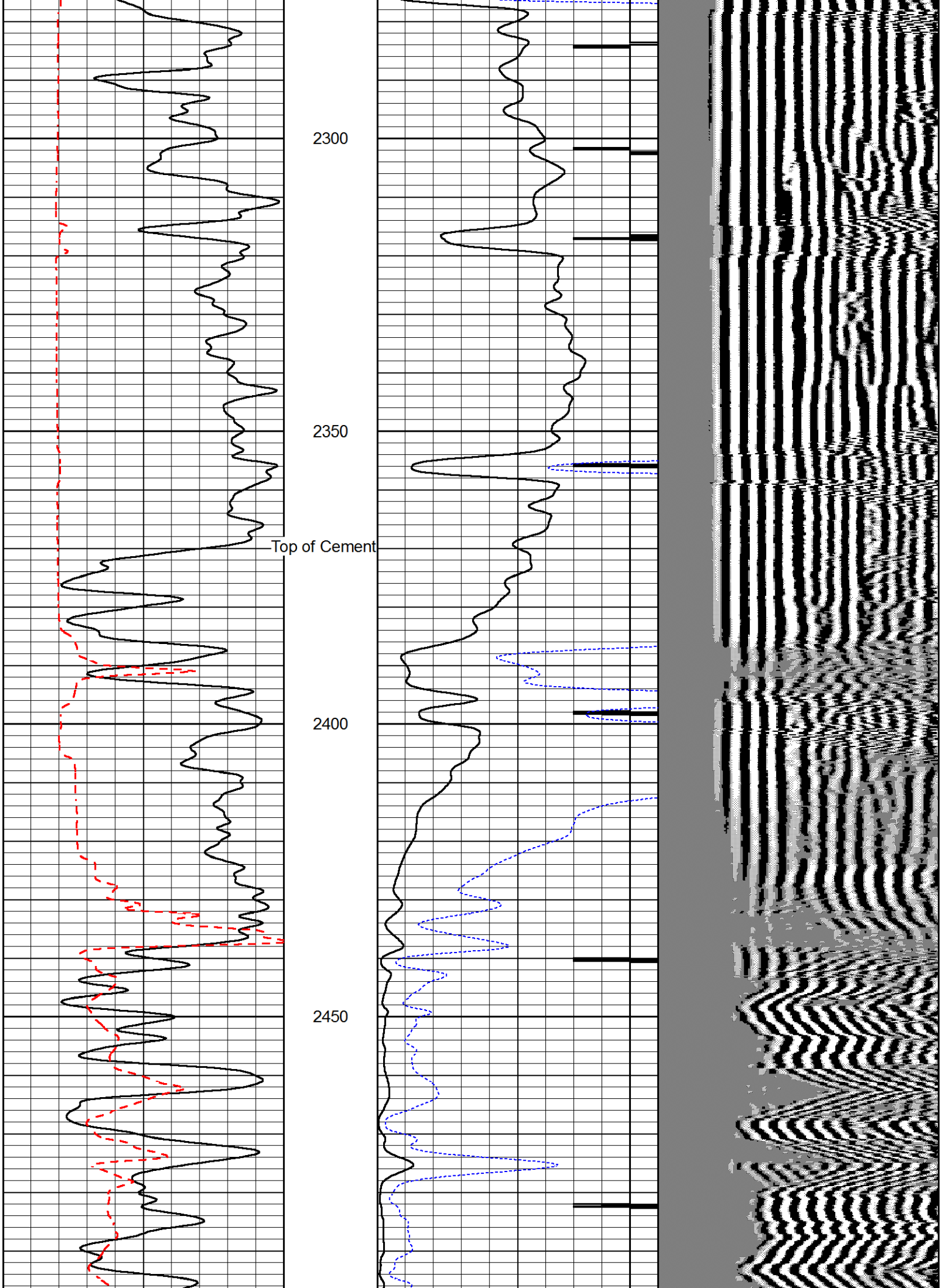
2300
2350
Top of Cement
2400
2450

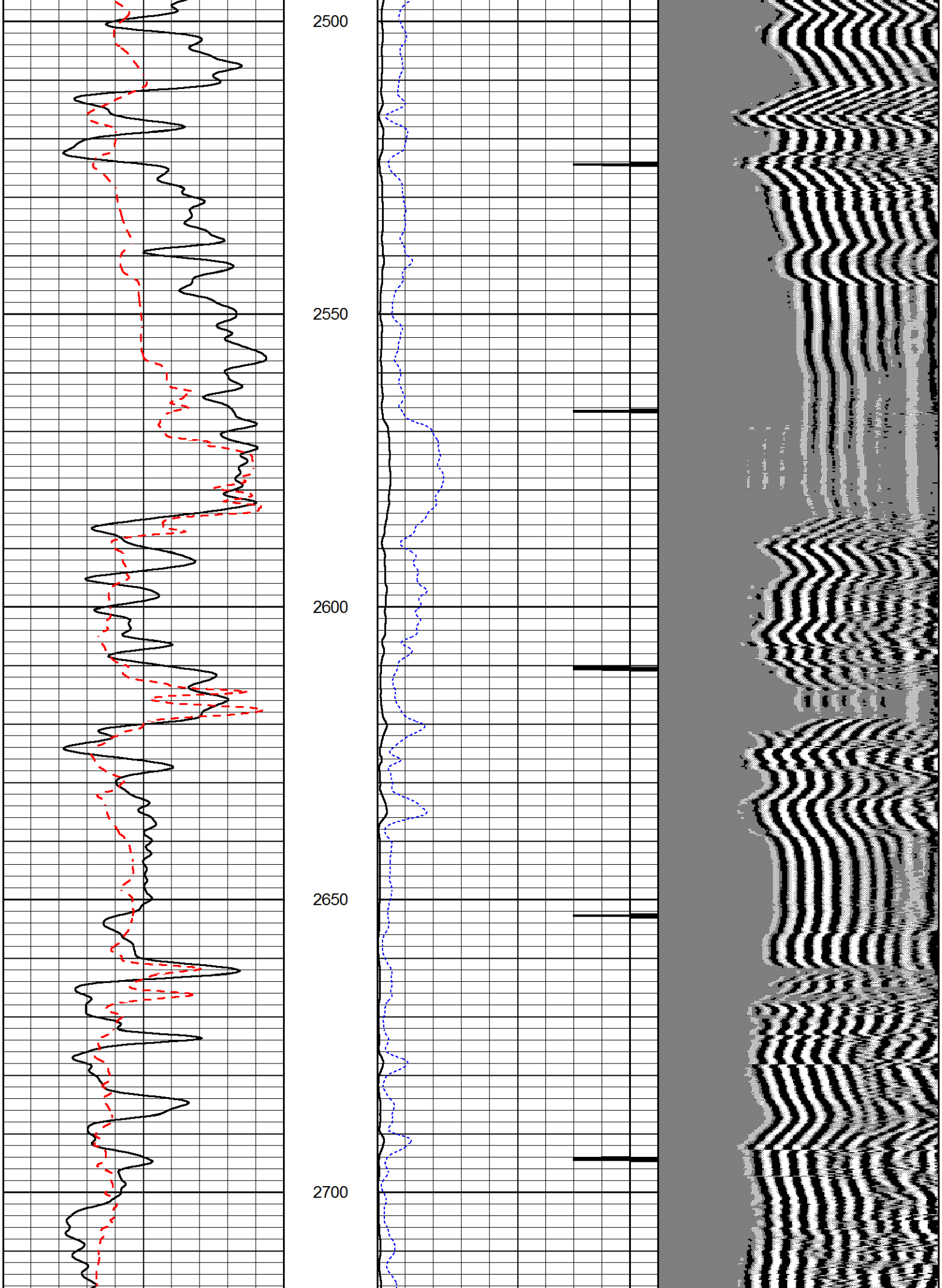
2500
2550
2600
2650
2700

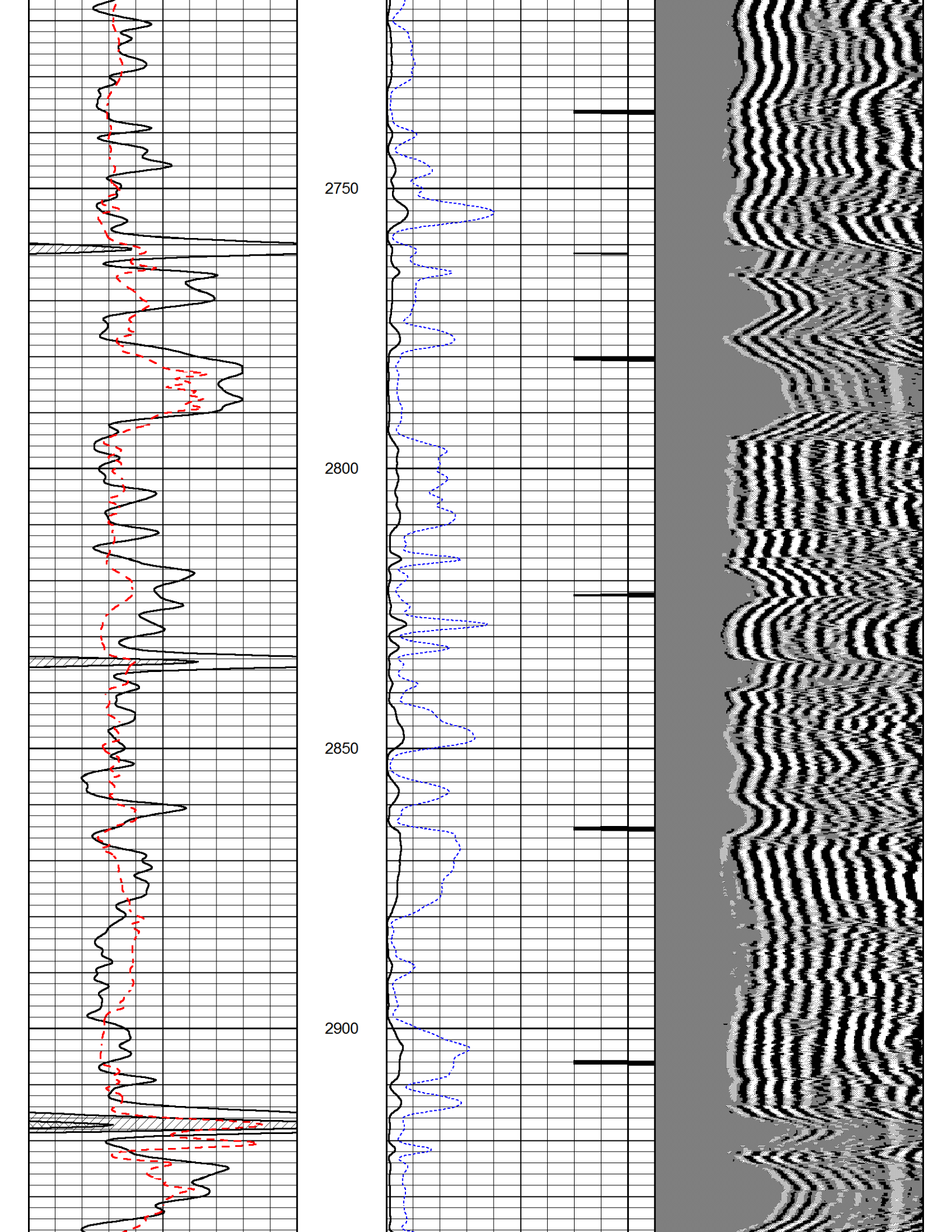
2750
2800
2850
2900

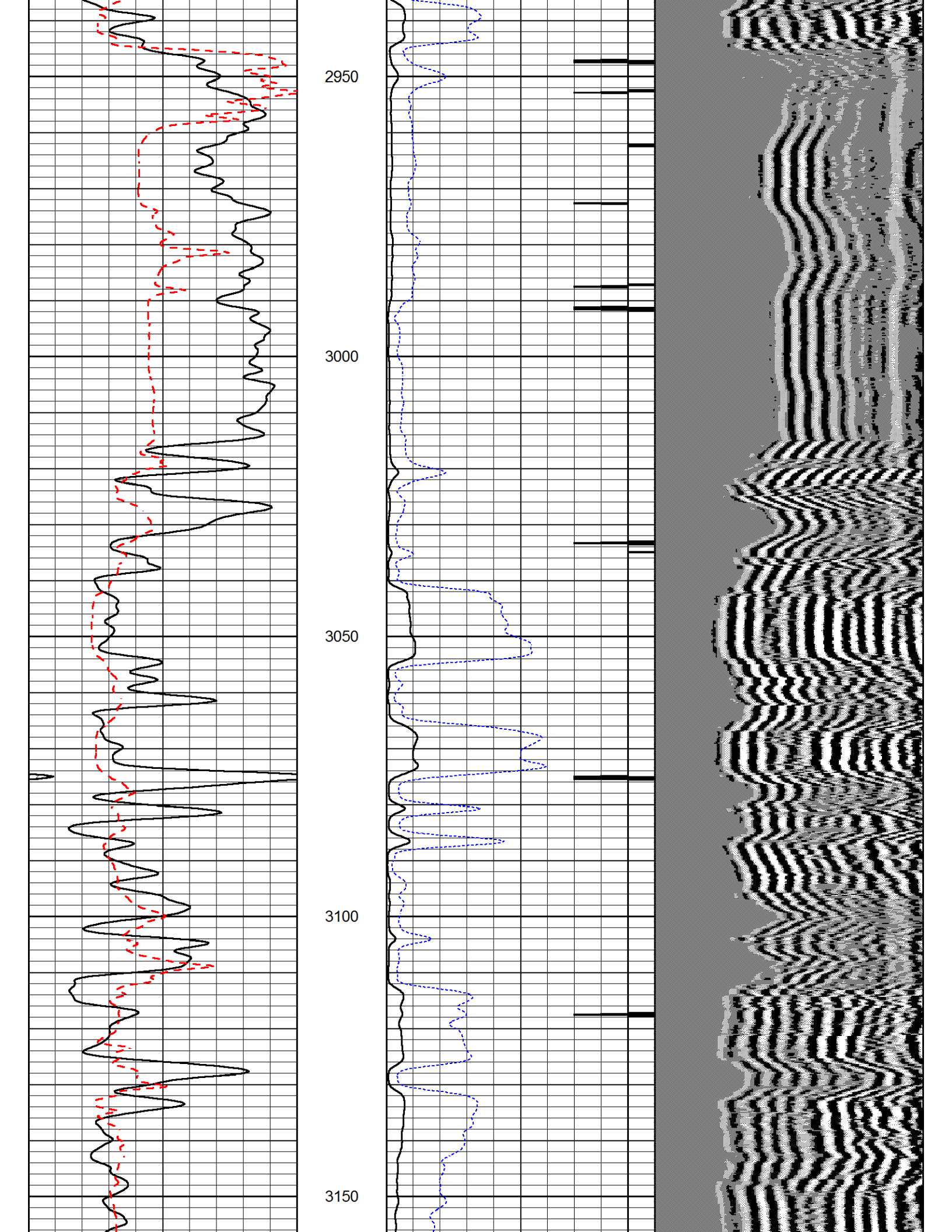
2950
3000
3050
3100
3150

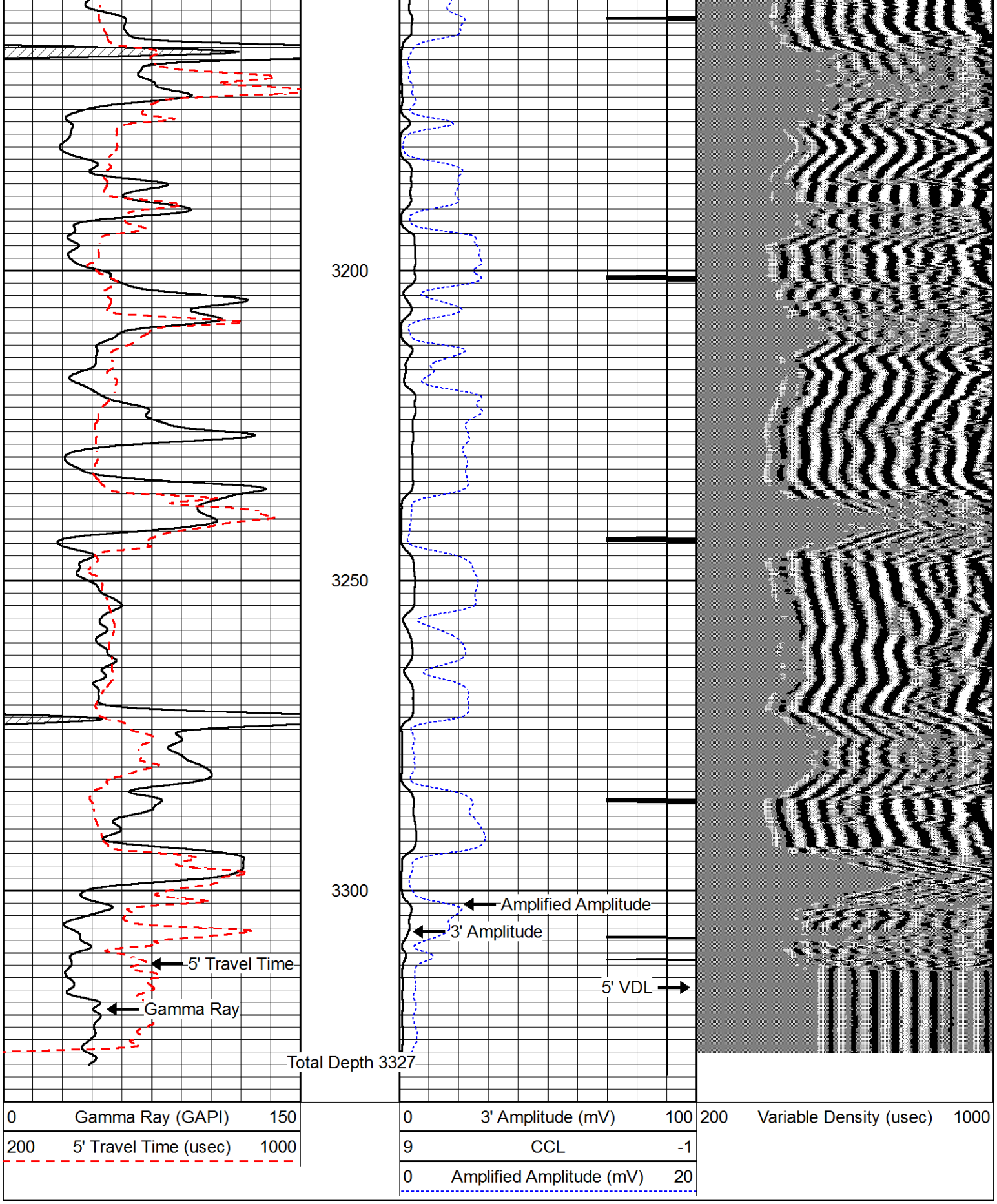
3200
3250
3300
5' Travel Time
Gamma Ray
Amplified Amplitude
3' Amplitude
5' VDL
Total Depth 3327
0 Gamma Ray (GAPI) 150
200 5' Travel Time (usec) 1000
0 3' Amplitude (mV) 100
9 CCL -1
0 Amplified Amplitude (mV) 20
200 Variable Density (usec) 1000