DUAL RECEIVER CEMENT BOND LOG

Company	K & N PETROLEUM, INC.
Well	SOEKEN #21-2 OWWO
Field	KRAFT - PRUSA
County	BARTON
State	KANSAS
Country	USA

Company K & N PETROLEUM, INC.
Well SOEKEN #21-2 OWWO
Field KRAFT - PRUSA
County BARTON
State KANSAS Country USA

Location: API # : 15-009-24538-00-01
1653' FNL & 937' FEL
SE-NW-SE-NE
SEC 21 TWP 17S RGE 11W

Other Services

Permanent Datum GROUND LEVEL Elevation 1831'
Log Measured From KELLY BUSHING 11' A.G.L.
Drilling Measured From KELLY BUSHING

Elevation
K.B. 1842'
D.F. 1840'
G.L. 1831'

Date	3-15-23		
Run Number	ONE		
Depth Driller	3800		
Depth Logger	3363		
Bottom Logged Interval	3361		
Top Log Interval	2050		
Open Hole Size	7-7/8"		
Type Fluid	WATER		
Density / Viscosity			
Max. Recorded Temp.			
Estimated Cement Top			
Time Well Ready			
Time Logger on Bottom			
Equipment Number	4818		
Location	HAYS, KANSAS		
Recorded By	THOMASON		
Witnessed By	KYLE NEMNICH		

Borehole Record			Tubing Record			
Run Number	Bit	From	To	Size	Weight	From	To

Casing Record	Size	Wgt/Ft	Top	Bottom
Surface String	8-5/8"		0	390'
Prot. String				
Production String	5-1/2"			
Liner				

<<< Fold Here >>>

All interpretations are opinions based on inferences from electrical or other measurements and we cannot and do not guarantee the accuracy or correctness of any interpretation, and we shall not, except in the case of gross or willful negligence on our part, be liable or responsible for any loss, costs, damages, or expenses incurred or sustained by anyone resulting from any interpretation made by any of our officers, agents or employees. These interpretations are also subject to our general terms and conditions set out in our current Price Schedule.

Comments

THANK YOU FOR USING ELI WIRELINE SERVICES

MAIN SECTION

Database File	k & n 3-15-23.db
Dataset Pathname	pass5.2
Presentation Format	dcbl02
Dataset Creation	Wed Mar 15 10:34:56 2023
Charted by	Depth in Feet scaled 1:240

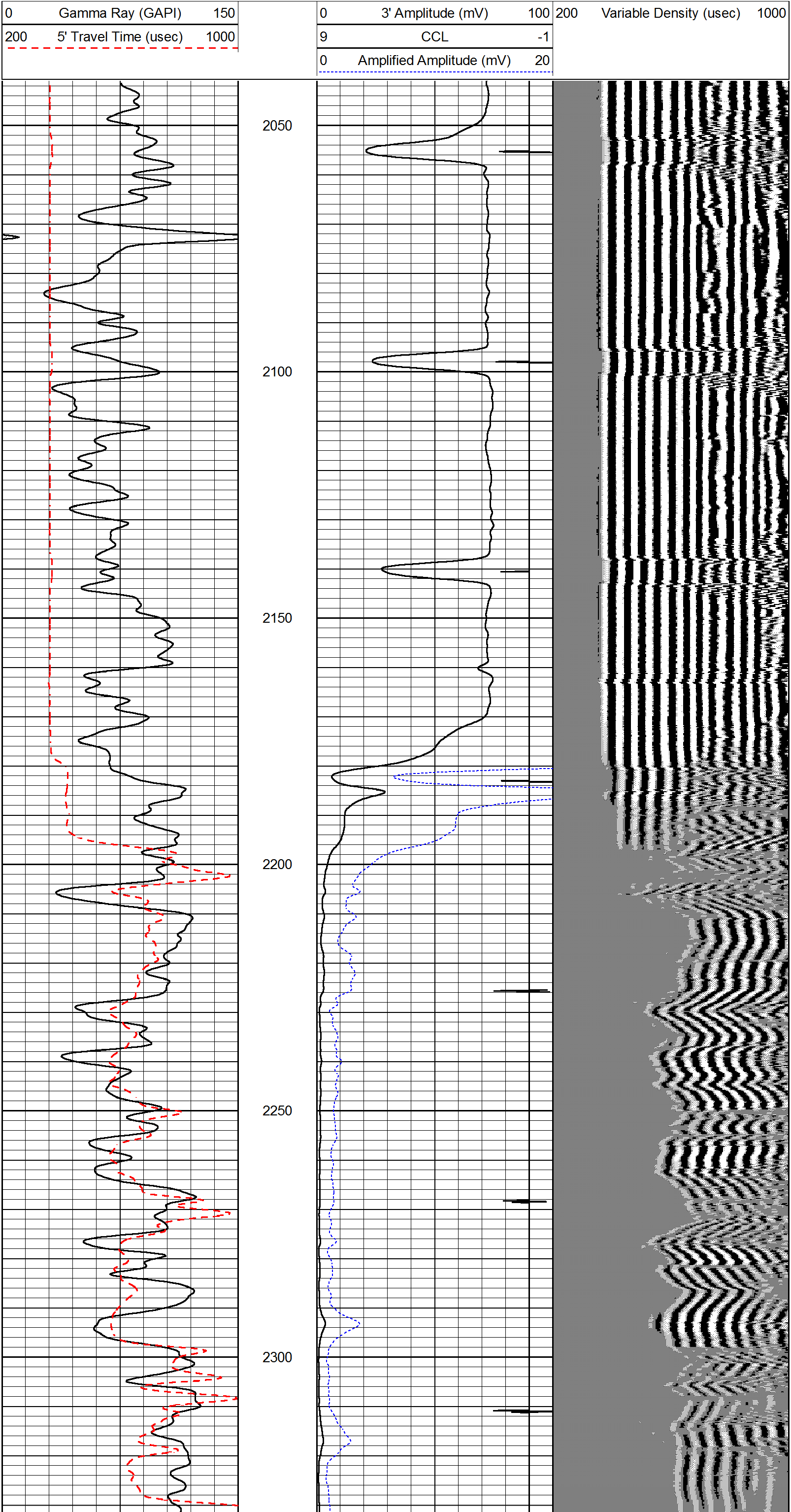

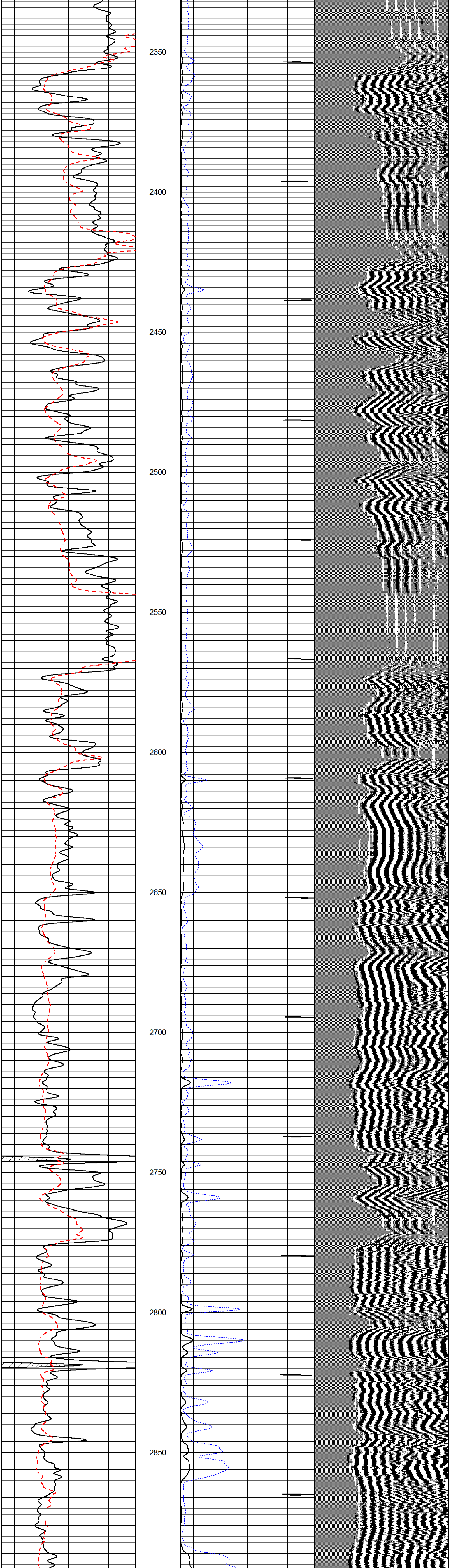

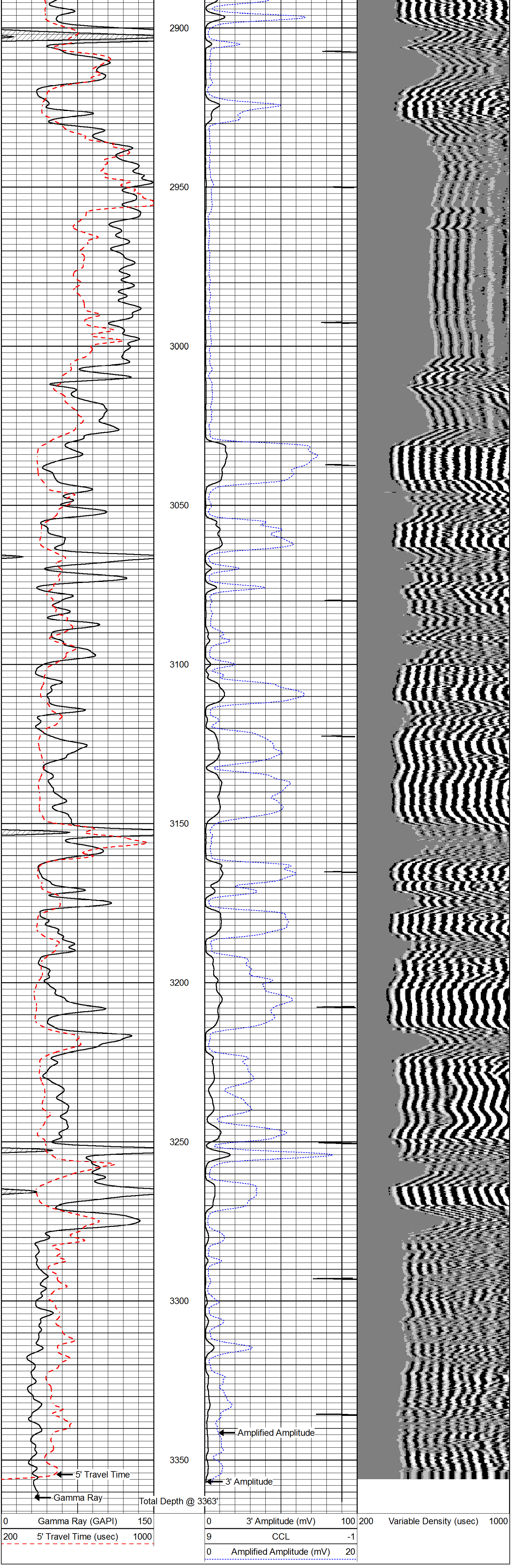

REPEAT SECTION

Database File	k & n 3-15-23.db
Dataset Pathname	pass4.2
Presentation Format	dcbl02
Dataset Creation	Wed Mar 15 10:37:53 2023
Charted by	Depth in Feet scaled 1:240

0 Gamma Ray (GAPI) 150
200 5' Travel Time (usec) 1000
0 3' Amplitude (mV) 100
9 CCL -1
0 Amplified Amplitude (mV) 20
200 Variable Density (usec) 1000

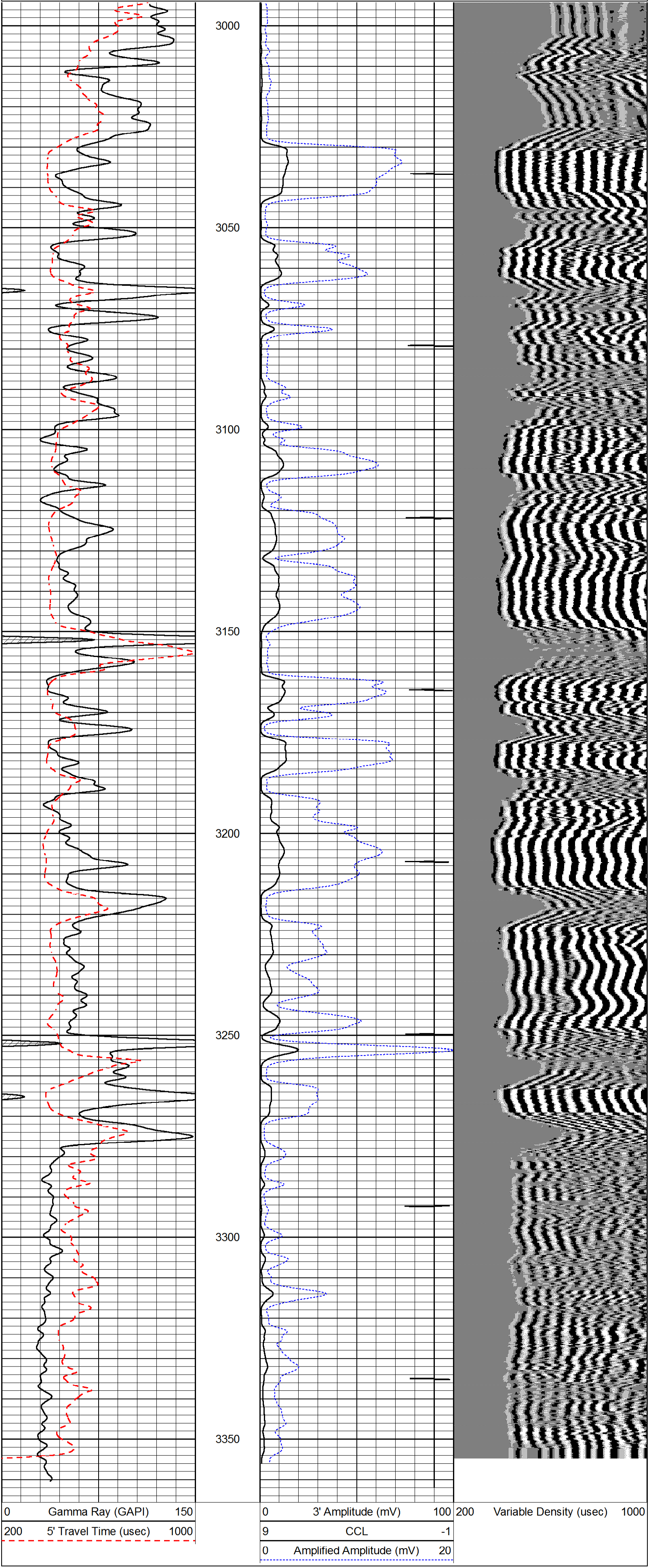
3000
3050
3100
3150
3200
3250
3300
3350
0 Gamma Ray (GAPI) 150
200 5' Travel Time (usec) 1000
0 3' Amplitude (mV) 100
9 CCL -1
0 Amplified Amplitude (mV) 20
200 Variable Density (usec) 1000