CORNISH
WIRELINE SERVICES, INC.
CHANUTE, KANSAS

GAMMA RAY NEUTRON CEMENT BOND COMPLETION LOG

Company POSTROCK ENERGY CORP.
Well RISSMAN #6
Field
County CHAUTAUQUA State KANSAS
Location: API # :
SEC 35 TWP 32S RGE 12E

Other Services

Permanent Datum GL Elevation
Log Measured From GL
Drilling Measured From GL

Elevation
K.B.
D.F.
G.L.

Company POSTROCK ENERGY CORP.
Well RISSMAN #6
Field
County CHAUTAUQUA
State KANSAS

Date	1-04-2013		
Run Number	1 OW		
Depth Driller			
Depth Logger	1613.5'		
Top Log Interval	0		
Bottom Logged Interval	1613.5'		
Fluid Level	FULL		
Type Fluid	WATER		
Production Casing	4.5" @ ?	@	@
Max. Recorded Temp.			
Estimated Cement Top			
Calculated Cement Top			
Amount & Type Cement			
Amount & Type Admix			
Drilling Contractor			
Equipment Number	105		
Location			
Recorded By	GORMLEY, R.		
Witnessed By	MICHELS, J.		

<<< Fold Here >>>

All interpretations are opinions based on inferences from electrical or other measurements and we cannot and do not guarantee the accuracy or correctness of any interpretation, and we shall not, except in the case of gross or willful negligence on our part, be liable or responsible for any loss, costs, damages, or expenses incurred or sustained by anyone resulting from any interpretation made by any of our officers, agents or employees. These interpretations are also subject to our general terms and conditions set out in our current Price Schedule.

Comments

THANK YOU

Database File: e:\rissman #6.db
Dataset Pathname: pass2MERGE
Presentation Format: scbl_dr
Dataset Creation: Fri Jan 04 11:12:49 2013
Charted by: Depth in Feet scaled 1:240

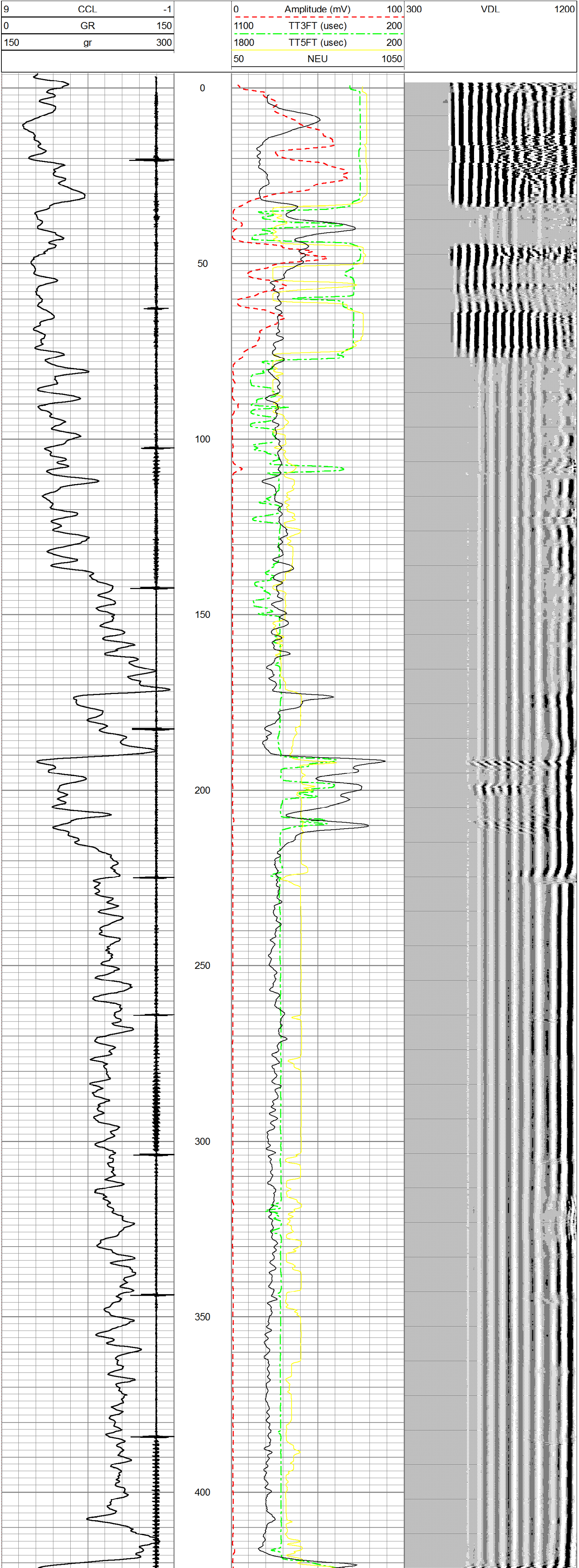

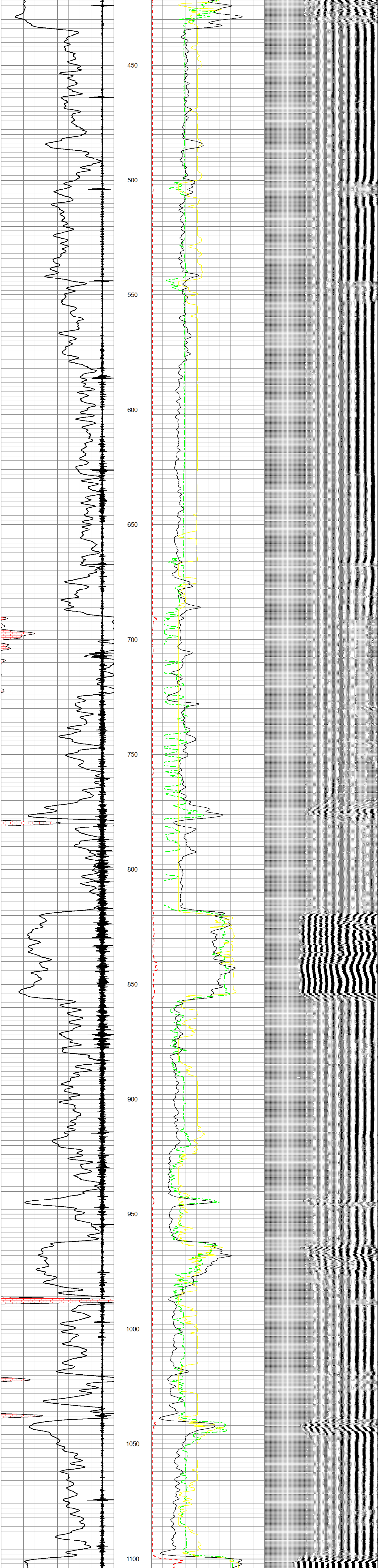

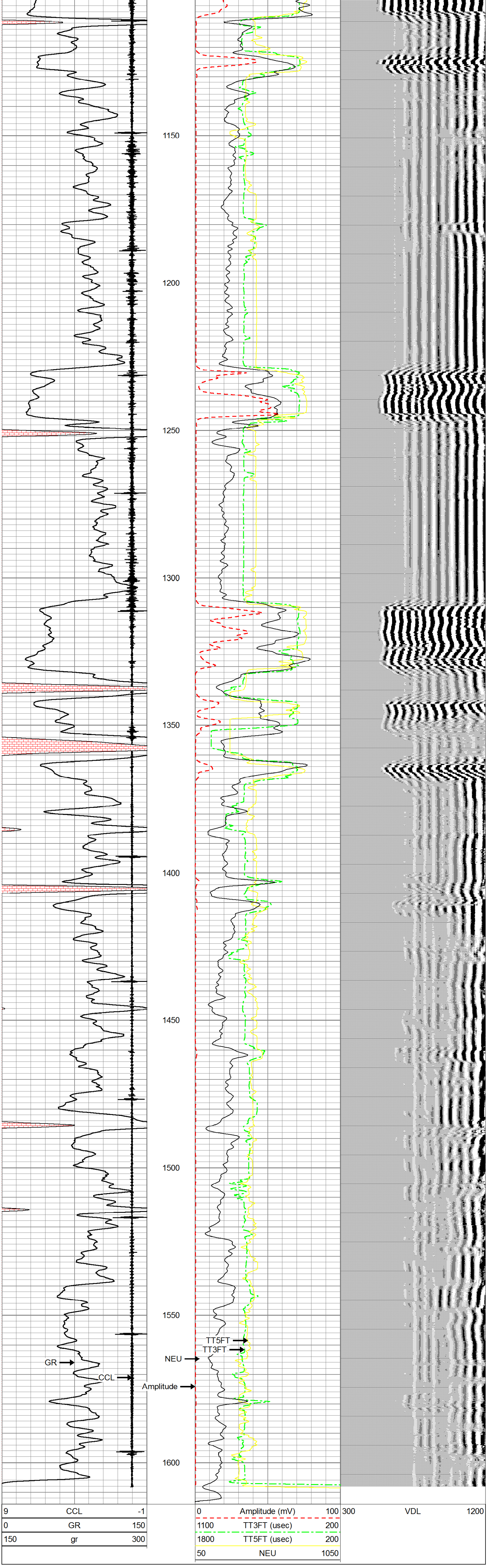

CORNISH
WIRELINE SERVICES, INC.
CHANUTE, KANSAS

Company POSTROCK ENERGY CORP.
Well RISSMAN #6
Field
County CHAUTAUQUA SECTION 35 TWP 32S RGE 12E
State KANSAS Date 1-04-2013