LOG-TECH

Sonic Cement Bond Log

API No.	Company	L.D. Drilling Company	
15-101-21986-00-00	Well	Riley No.1-36	
	Field	Boomhower Ext.	
	County	Lane	State Kansas
	Location	E/2 SE SW 660' FSL & 2210' FWL	Other Services Mast Trailer
	Sec: 36	Twp: 17S	Rge: 29W

Permanent Datum	Ground Level	Elevation 2741	Elevation
Log Measured From	Kelly Bushing	10 Ft. Above Perm. Datum	K.B. 2751 D.F. 2749 G.L. 2741
Drilling Measured From	Kelly Bushing		

Run Number	One	
Date Survey	12/18/2006	
Date Cementing	12/15/2006	
Type Cementing Operation	Primary	
Depth Driller	4597	
Depth Logger	4577	
Logged Interval	4576 to 3600	to
Casing Driller	4.5 @ TD	@
Float Collar -- D.V. Tool	2144 | ////	
Squeeze Depth	////	
Amount & Type Cement	////	
Amount & Type Admix	////	
Type Fluid In Hole	Water	
Fluid Level	Full	
Salinity PPM CL	////	
Weight lb/gal -- Vis.	//// | ////	
Approx. Logged Cement Top	3784	
Calculated Cement Top	////	
Max. Hole Temperature	121	
Tool No.	RBT1-1	
Spacing Recorded	3-5	
Equipment -- Location	13 | Hays	
Recorded By	S. Chesney	
Witnessed By	L.D. Davis	

RECEIVED
KANSAS CORPORATION COMMISSION
APR - 2 2007
CONSERVATION DIVISION
WICHITA, KS

<<< Fold Here >>>

All interpretations are opinions based on inferences from electrical or other measurements and we cannot and do not guarantee the accuracy or correctness of any interpretation, and we shall not, except in the case of gross or willful negligence on our part, be liable or responsible for any loss, costs, damages, or expenses incurred or sustained by anyone resulting from any interpretation made by any of our officers, agents or employees. These interpretations are also subject to our general terms and conditions set out in our current Price Schedule.

Comments

Thank you for using Log-Tech, Inc.
(785) 625-3858

Dighton, 3N to 180th Rd, 1/2W,
N into

LOG-TECH

Port Collar

Database File: ldril136.db
Dataset Pathname: grcbl/pass5
Presentation Format: cbldr
Dataset Creation: Mon Dec 18 12:20:12 2006 by Log Std Casedhole 06111
Charted by: Depth in Feet scaled 1:240

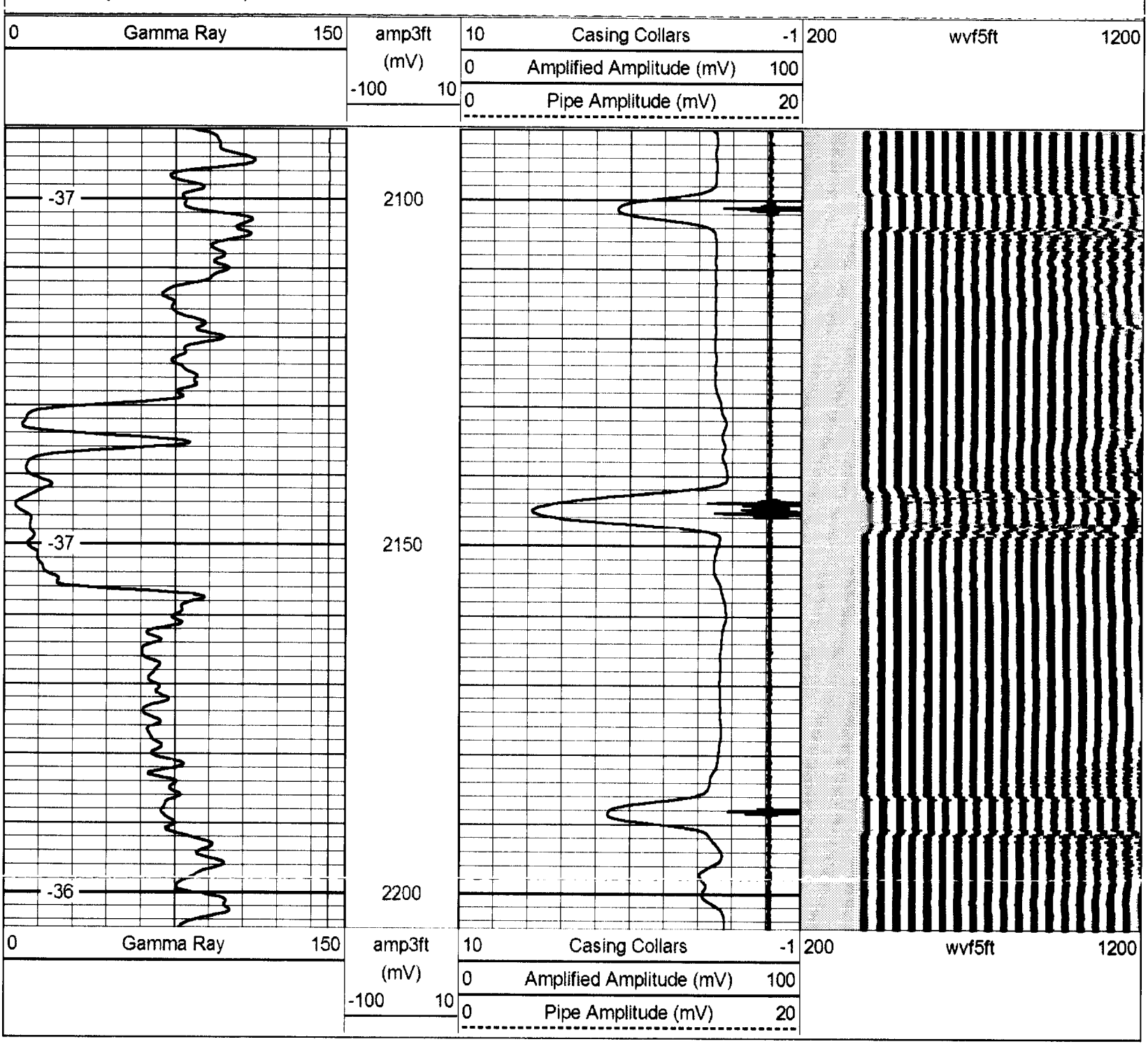

LOG-TECH

Main Pass

Database File: ldril136.db
Dataset Pathname: grcbl/pass3.1
Presentation Format: cbldr
Dataset Creation: Mon Dec 18 12:12:44 2006 by Calc Std Casedhole 06111
Charted by: Depth in Feet scaled 1:240

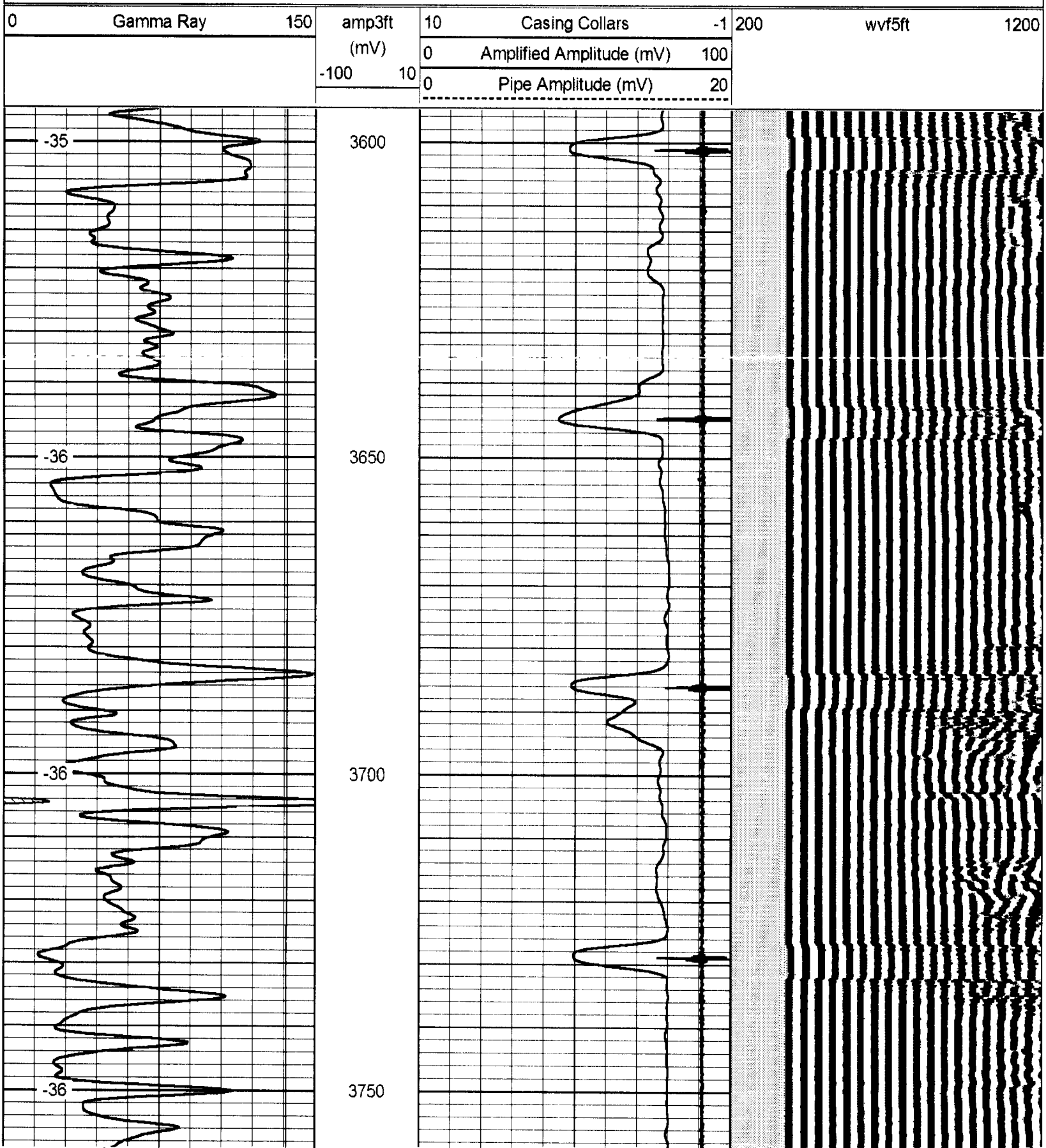

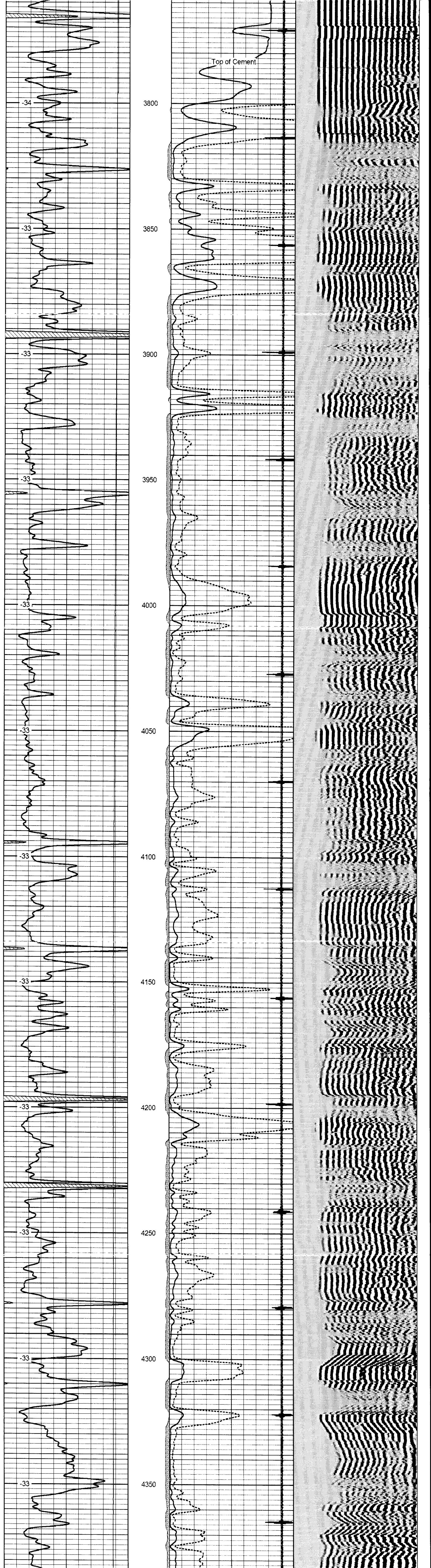

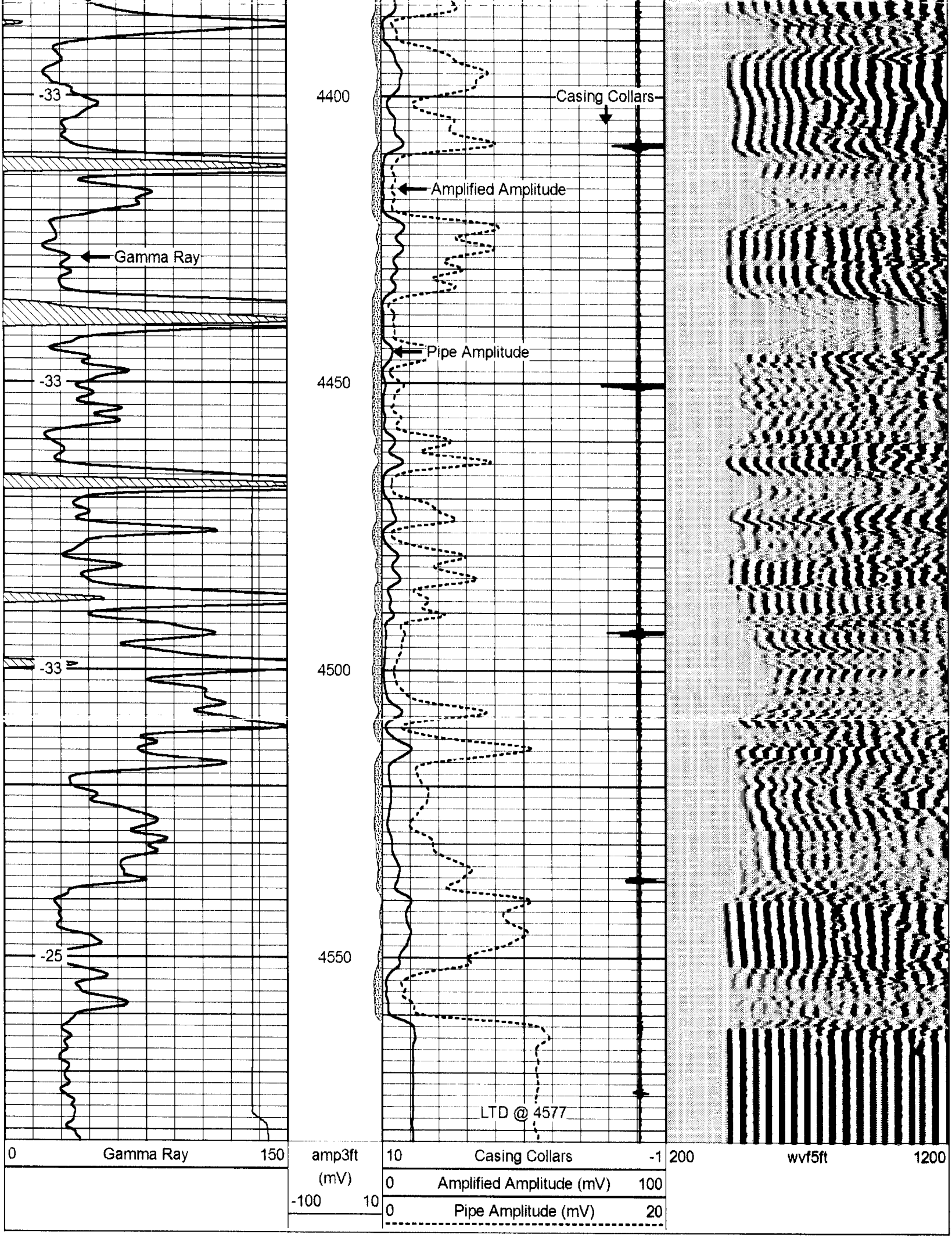

LOG-TECH

Repeat Section

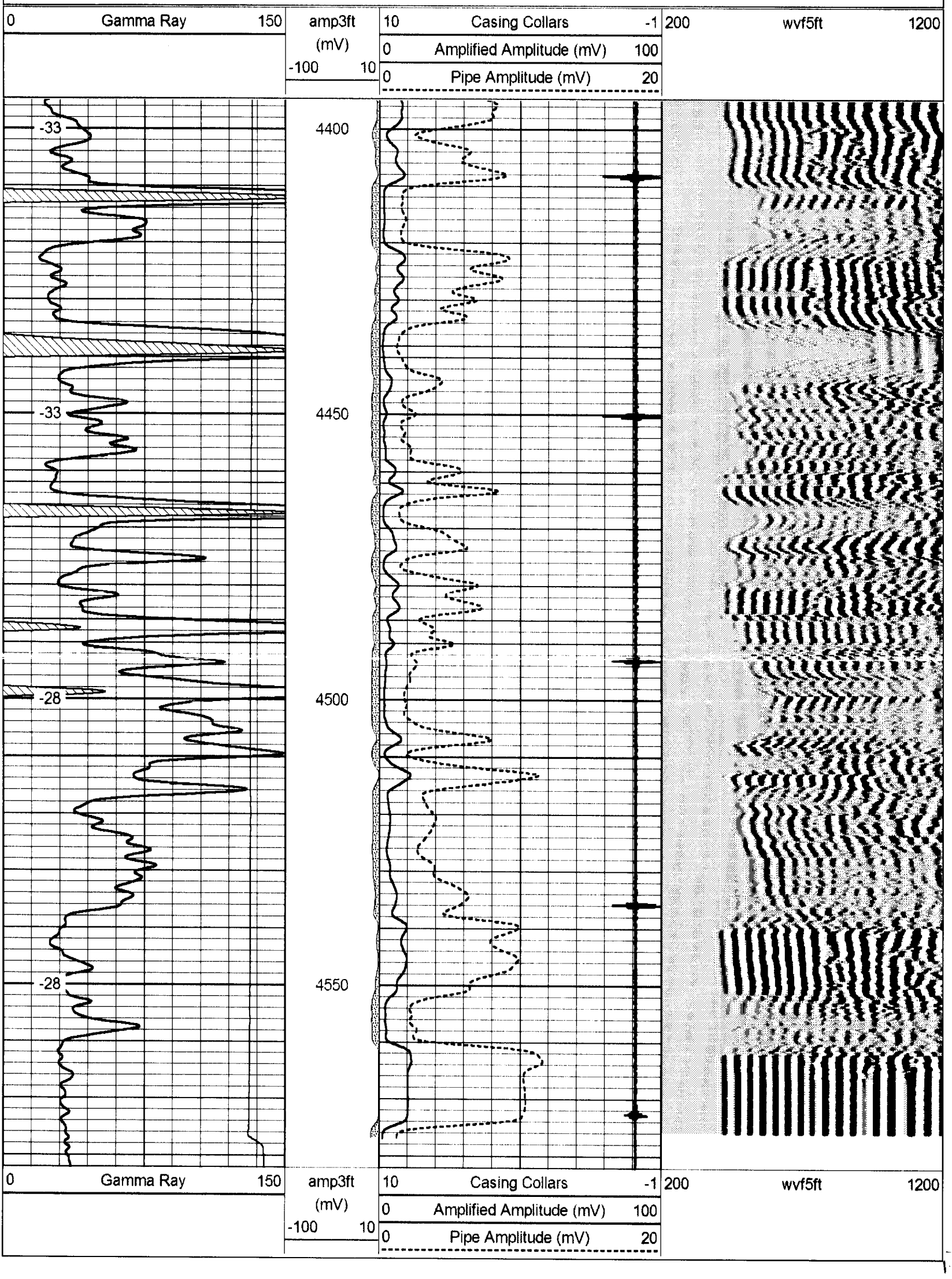Database File:	ldril136.db
Dataset Pathname:	grcbl/pass2.1
Presentation Format:	cbidi
Dataset Creation:	Mon Dec 18 12:19:05 2006 by Calc Std Casedhole 06111
Charted by:	Depth in Feet scaled 1:240